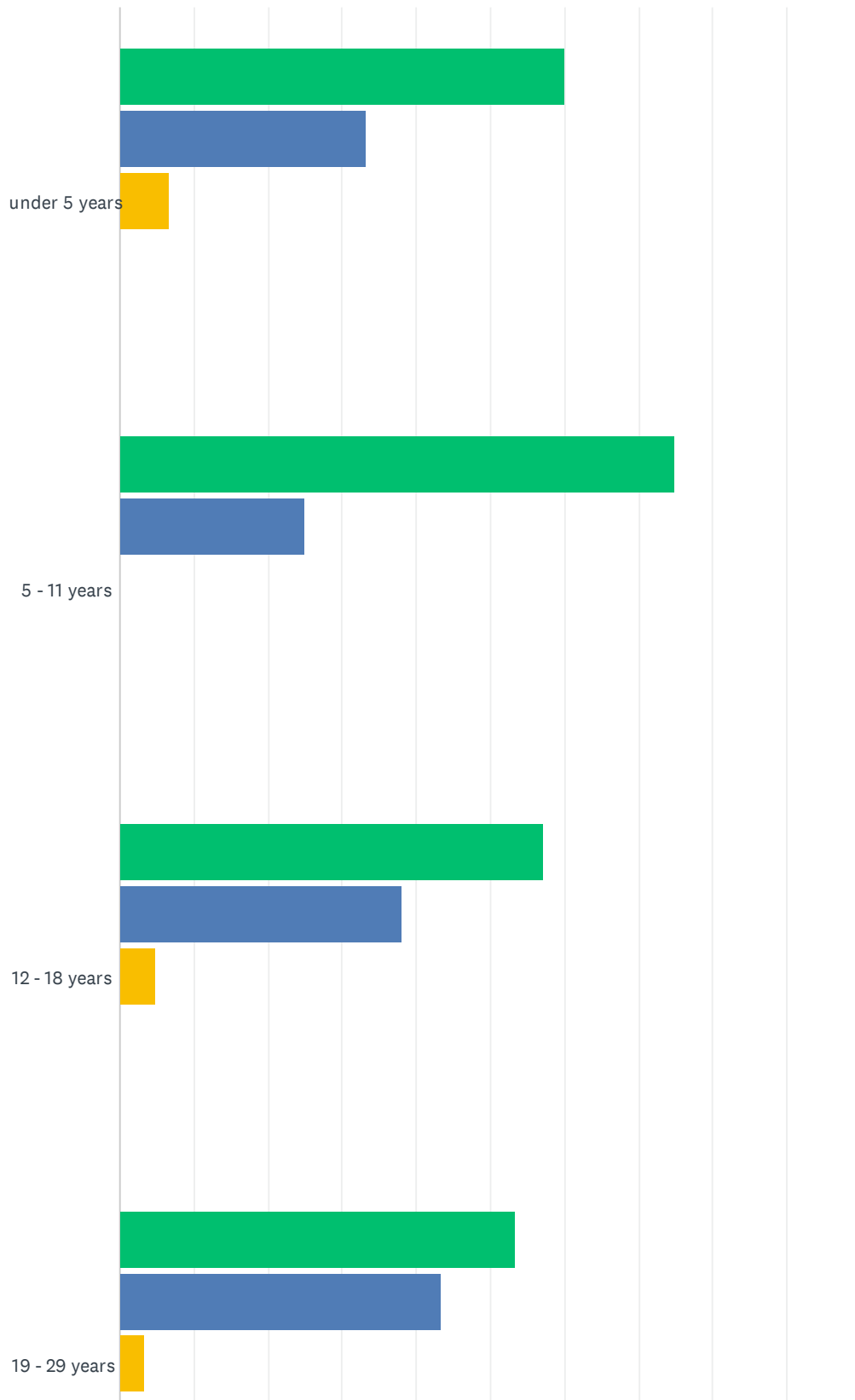
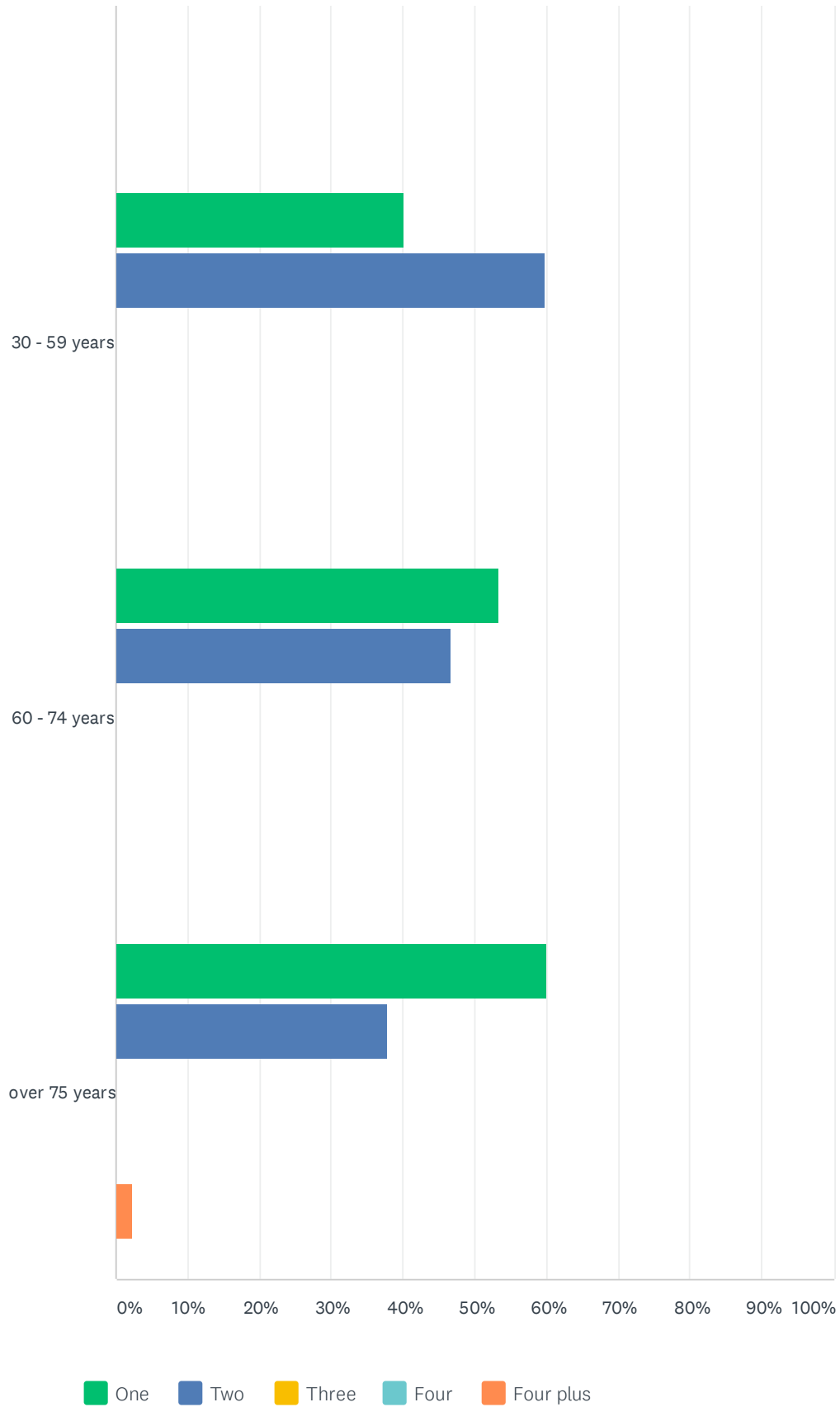


Q1 First, some questions about who lives in your house. Please list below the number of people in each age-group who usually live in your house.

Answered: 176 Skipped: 0



# Powick Parish Neighbourhood Plan 2021

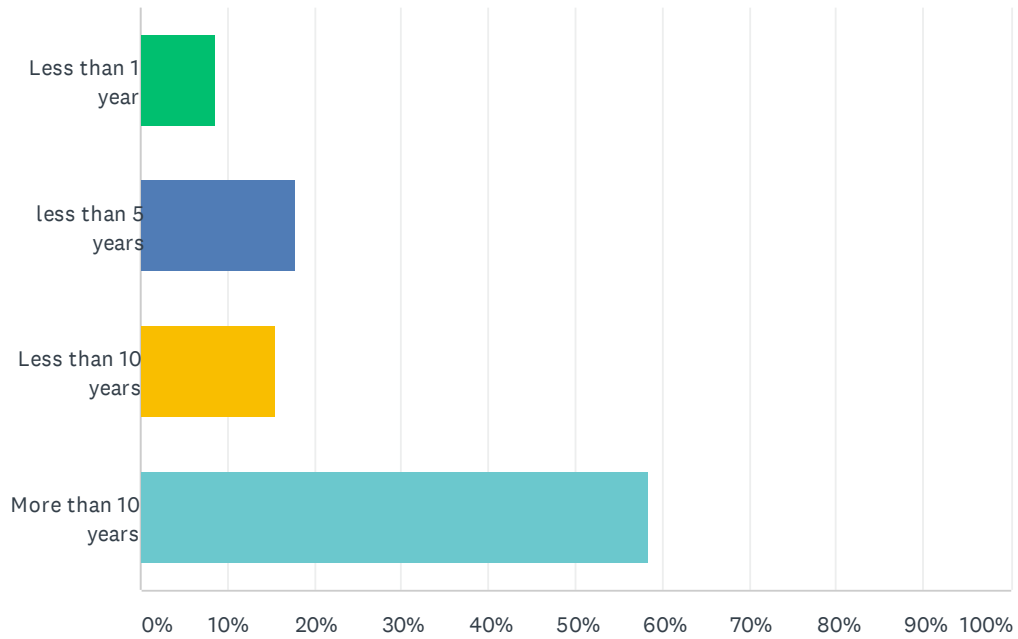


Powick Parish Neighbourhood Plan 2021

	ONE	TWO	THREE	FOUR	FOUR PLUS	TOTAL RESPONDENTS
under 5 years	60.00% 9	33.33% 5	6.67% 1	0.00% 0	0.00% 0	15
5 - 11 years	75.00% 12	25.00% 4	0.00% 0	0.00% 0	0.00% 0	16
12 - 18 years	57.14% 12	38.10% 8	4.76% 1	0.00% 0	0.00% 0	21
19 - 29 years	53.33% 16	43.33% 13	3.33% 1	0.00% 0	0.00% 0	30
30 - 59 years	40.24% 33	59.76% 49	0.00% 0	0.00% 0	0.00% 0	82
60 - 74 years	53.33% 40	46.67% 35	0.00% 0	0.00% 0	0.00% 0	75
over 75 years	60.00% 27	37.78% 17	0.00% 0	0.00% 0	2.22% 1	45

## Q2 How many years has your family lived in this parish?

Answered: 175 Skipped: 1



ANSWER CHOICES	RESPONSES	
Less than 1 year	8.57%	15
less than 5 years	17.71%	31
Less than 10 years	15.43%	27
More than 10 years	58.29%	102
<b>TOTAL</b>		<b>175</b>

### Q3 If you have not always lived in this parish, please give the main reason your family came to live here.

Answered: 156 Skipped: 20

#	RESPONSES	DATE
1	To live in a village setting and more rural localtion	7/4/2021 8:19 PM
2	Down size	7/4/2021 8:07 PM
3	Moved to Worcester by "Company".	7/4/2021 7:58 PM
4	With job.	7/4/2021 7:46 PM
5	At riverside caravan site	7/4/2021 7:20 PM
6	Came to live in a beautiful area to bring up our son.	7/4/2021 7:09 PM
7	Originally came to oversee a barn conversion in Bromyard. We then decided to stay because we loved the area	7/4/2021 6:57 PM
8	Abuse from neighbours, much cruelty to animals.	7/4/2021 6:43 PM
9	affordable at the time	7/4/2021 6:29 PM
10	village life	7/4/2021 6:22 PM
11	retirement	7/4/2021 6:13 PM
12	Liked the area and village of Callow End. Also to be closer to my son and family in Cheltenham.	7/4/2021 4:55 PM
13	Moved to be near family.	7/4/2021 4:36 PM
14	To be near family	7/4/2021 4:18 PM
15	no reason to stay where we were, wanted a change and have family living in Worcester. Also retracing my roots as my paternal grandfather migrated from there around 1880's.	7/4/2021 3:56 PM
16	School (primary), It was a nice residential area with good housing and open spaces.	7/4/2021 9:43 AM
17	Moved to my parents bungalow (which I lived in with them when we moved in 1959)	7/3/2021 5:02 PM
18	Midway between sons in Bristol and Nottingham and it is pleasant environment	7/3/2021 4:31 PM
19	Bigger house in rural stting	7/3/2021 4:08 PM
20	Powick seems like a lovely place and we were offered the property	7/3/2021 3:58 PM
21	We love the village and found the perfect house here	7/3/2021 3:51 PM
22	Have always liked Powick - also easy access to Malvern	7/3/2021 3:42 PM
23	To enjoy open spaces and safe environment	7/3/2021 3:33 PM
24	Husbands work	7/3/2021 3:22 PM
25	My late wife and I worked as landscape gardeners and wanted a house with land to grow trees and care for wildlife	7/3/2021 2:57 PM
26	Work	7/3/2021 2:56 PM
27	Environment, open spaces, community	7/3/2021 2:38 PM
28	For work	7/3/2021 2:29 PM
29	Retirement	7/3/2021 12:55 PM

## Powick Parish Neighbourhood Plan 2021

30	Village life. Access to work, 1 to Worcester, 1 to Malvern	7/3/2021 12:33 PM
31	Work	7/3/2021 12:20 PM
32	Moved here to support older parent.	7/3/2021 11:29 AM
33	Relocation for property with a garden	7/3/2021 11:14 AM
34	I came for work at Dyson Perrins CE High School	7/3/2021 7:43 AM
35	Proximity to adult immediate family members, including good accessible transport routes to/from them.transport	7/2/2021 8:34 PM
36	I needed to downsize to a smaller house	7/2/2021 8:13 PM
37	relocation of job	7/2/2021 8:04 PM
38	We were lucky to build our own house here and to enjoy the countryside	7/2/2021 7:50 PM
39	Work	7/2/2021 7:38 PM
40	Lovely area, nice houses, perfect for us as first time buyers	7/2/2021 7:00 PM
41	The view and setting of an open green surrounded by trees and a rural location. Improved air and not overlooked by houses	7/2/2021 6:43 PM
42	Bigger house that was more affordable than Malvern itself with a good primary school	7/2/2021 6:23 PM
43	Moving closer to family	7/2/2021 6:02 PM
44	Work	7/2/2021 5:55 PM
45	Offer of employment but main reason was the reputation of the primary school	7/2/2021 5:49 PM
46	To be near to Worcester and amenities	7/2/2021 5:39 PM
47	To be nearer family in Bristol and Liverpool, after living in London for 30 yrs. wanted to be close to a city	7/2/2021 4:12 PM
48	Job	7/2/2021 3:58 PM
49	From Surrey, husband's employment commenced here	7/2/2021 3:35 PM
50	Village community	7/2/2021 12:33 PM
51	Housemove	7/2/2021 12:16 PM
52	We wanted to move out of the city into a local village	7/2/2021 12:09 PM
53	To get away from London in retirement	7/2/2021 11:51 AM
54	The area and transport links	7/2/2021 6:18 AM
55	We came to Callow End because we love the village!	7/2/2021 6:03 AM
56	moved when married	7/1/2021 8:26 PM
57	Wanted to move closer to our church, so the children can grow up being able to access facilities more easily such as swimming, parks and the city without being dependent on a car; so we can enjoy the countryside too.	7/1/2021 8:14 PM
58	Was moved to bungalow in 2001 after a back injury	7/1/2021 7:42 PM
59	Quiet village, good walking and views	7/1/2021 4:56 PM
60	Semi rural, near to parents, schools, community feel	7/1/2021 4:40 PM
61	Lived in Malvern Wells previously then moved to Droitwich, On splitting with my partner I decided to return to the Malvern area, I like the area.	7/1/2021 4:30 PM
62	Divorce	7/1/2021 3:29 PM
63	Settled here after serving in the army.	7/1/2021 3:15 PM
64	Relocated from Somerset through a work relocation for one of the household	7/1/2021 12:50 PM

Powick Parish Neighbourhood Plan 2021

65	Studying	6/29/2021 1:48 PM
66	Moved to the area for work	6/29/2021 11:36 AM
67	To be nearer to other members of our family	6/28/2021 5:43 PM
68	Business	6/28/2021 4:06 PM
69	Bought my own house, moved from Suckley	6/28/2021 3:37 PM
70	To be near daughter	6/21/2021 10:26 AM
71	More countryside, nicer area.	6/20/2021 6:55 PM
72	quiet and private but close to the motorway	6/20/2021 3:05 PM
73	warmer and liked the countryside	6/19/2021 8:10 PM
74	Seemed a great place to live	6/18/2021 3:03 PM
75	escape to the countryside	6/18/2021 12:36 PM
76	Less smog for asthma	6/18/2021 8:46 AM
77	Rural non built up location	6/18/2021 7:01 AM
78	moved house	6/17/2021 8:51 PM
79	Village Life, Commuting to work in Pershore, Family in Malvern/Worcs	6/17/2021 5:02 PM
80	To be nearer to family	6/16/2021 9:33 PM
81	Distance to multiple workplaces	6/16/2021 6:57 PM
82	Rural community with some facilities	6/16/2021 2:14 PM
83	Born in area, returned to support elderly family	6/16/2021 12:06 PM
84	got a job in Birmingham but wanted to live in a village with a good primary school	6/16/2021 11:38 AM
85	work	6/16/2021 11:29 AM
86	The rural area	6/15/2021 9:54 PM
87	Loved the peace, loved the location	6/15/2021 8:51 PM
88	My partner has lived in the parish 12 years. I moved into live with him less than 5 years ago.	6/15/2021 8:36 PM
89	Beautiful village in between Worcester and Malvern	6/15/2021 8:16 PM
90	Liked the house	6/15/2021 7:15 PM
91	central location for work	6/14/2021 5:17 PM
92	Quiet village	6/11/2021 1:33 PM
93	Because we liked it	6/8/2021 4:56 PM
94	to be near Malvern family	6/8/2021 2:24 PM
95	work	6/7/2021 4:39 PM
96	Retire	6/7/2021 1:41 PM
97	Bought a house here	6/7/2021 11:31 AM
98	housing	6/6/2021 5:03 PM
99	found the right property	6/4/2021 10:41 AM
100	Chose to live in Callow End	6/2/2021 7:55 AM
101	We heard Powick is a nice area so chose to buy a house here ready to start a family.	6/2/2021 12:31 AM
102	Quieter environment	6/1/2021 1:58 PM

Powick Parish Neighbourhood Plan 2021

103	Work	5/31/2021 11:12 PM
104	To leave the city	5/31/2021 8:16 PM
105	Down sized to retire and to move to a more rural area with open spaces and walks.	5/31/2021 7:41 PM
106	We liked the area	5/31/2021 2:51 PM
107	Work	5/31/2021 2:31 PM
108	Housing	5/30/2021 11:30 PM
109	Lived in the parish as a teenager; always loved it; wanted to return	5/30/2021 6:43 PM
110	Quiet village, not too far from worcester, with a good school	5/30/2021 3:32 PM
111	When we got married 48 years ago	5/30/2021 2:19 PM
112	Location	5/30/2021 10:09 AM
113	Escape to the country	5/30/2021 8:29 AM
114	I grew up here and moved from London back to start a family	5/30/2021 6:53 AM
115	Good location	5/30/2021 2:06 AM
116	Work	5/29/2021 9:33 AM
117	Family	5/28/2021 10:53 PM
118	More rural location surrounded by green space and safe places to cycle and walk but not too far from train station or town when needed.	5/28/2021 10:22 PM
119	Employment	5/28/2021 5:59 PM
120	School	5/28/2021 5:51 PM
121	Lived locally, liked the small unspoilt area of Callow End	5/28/2021 5:19 PM
122	work, school and available houses.	5/27/2021 10:05 PM
123	new development with very rural outlook	5/27/2021 6:52 PM
124	Liked the property.	5/27/2021 12:25 PM
125	Job	5/26/2021 4:16 PM
126	First home after getting married 30 years ago and never left	5/24/2021 5:19 PM
127	rural village with good access to Worcester and motorway	5/24/2021 2:03 PM
128	Work	5/23/2021 2:57 PM
129	To be near family - originally from Worcester	5/22/2021 3:45 PM
130	more rural	5/22/2021 1:20 PM
131	To be closer to family	5/20/2021 8:34 PM
132	House move	5/19/2021 8:20 PM
133	employment	5/19/2021 11:38 AM
134	accessible to motorway and local towns, cities yet rural	5/18/2021 9:00 PM
135	Access to Malvern, Worcester and seemed like a friendly neighbourhood to bring up our children in	5/18/2021 6:47 PM
136	Born here, returned when kids reached school age	5/18/2021 6:42 PM
137	Rural ish location, good primary school, nice area	5/18/2021 5:21 PM
138	work/children's schooling	5/18/2021 10:52 AM
139	Work	5/18/2021 9:11 AM

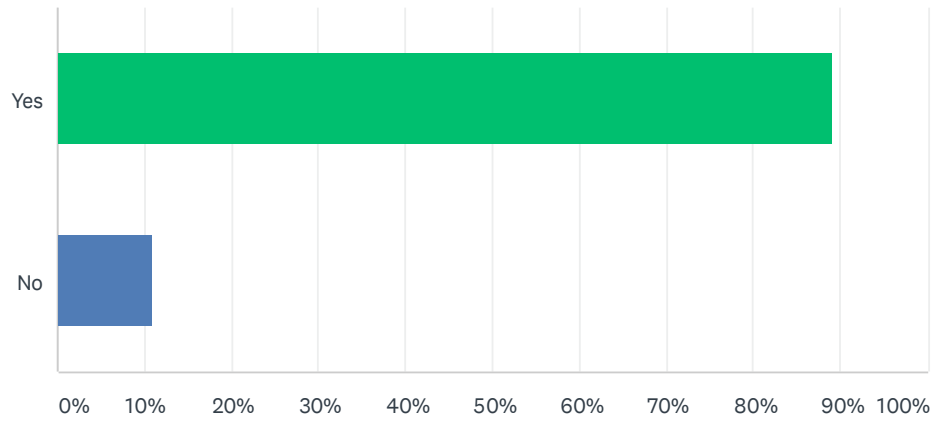


Powick Parish Neighbourhood Plan 2021

140	Flat garden	5/17/2021 9:12 PM
141	work	5/16/2021 11:09 PM
142	Retired and looked for a new chapter and stumbled across Powick - where we had friends and had stayed with them and liked it	5/16/2021 7:03 PM
143	To retire . Attraction semi rural good services and public transport	5/16/2021 3:26 PM
144	Community and children	5/16/2021 11:38 AM
145	Lived in malvern before and always loved to become part of a village	5/14/2021 9:42 PM
146	To move closer to family (parents/grandparents)	5/13/2021 4:25 PM
147	Downsizing and wanted to be near Worcester	5/12/2021 8:41 PM
148	work	5/10/2021 5:18 PM
149	Relocation for work	5/10/2021 2:52 PM
150	Having retired we moved to be nearer family.	5/10/2021 12:31 PM
151	To be nearer family and reside in a bungalow.	5/10/2021 10:41 AM
152	Village location surrounded by open countryside with a good community spirit	5/10/2021 6:48 AM
153	Peaceful, unspoilt friendly village atmosphere. Which is safe and not overpopulated. Green space is easily accessible.	5/9/2021 8:46 PM
154	For the green fields around	5/9/2021 4:22 PM
155	We come from Malvern so was a new start in a new build property	5/9/2021 4:16 PM
156	House moved, loved the area in which our house is	5/9/2021 12:53 PM

## Q4 Do you expect to still live in this parish in five years' time?

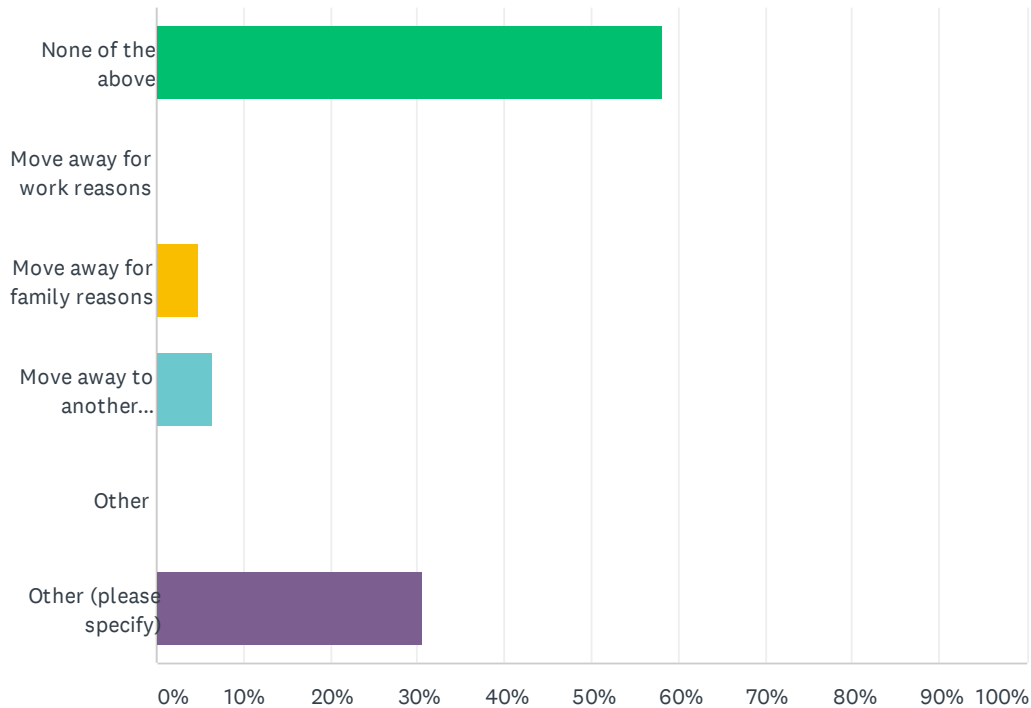
Answered: 174 Skipped: 2



ANSWER CHOICES	RESPONSES	
Yes	89.08%	155
No	10.92%	19
TOTAL		174

## Q5 If NO, what is the main reason for planning to leave?

Answered: 62 Skipped: 114



ANSWER CHOICES	RESPONSES	
None of the above	58.06%	36
Move away for work reasons	0.00%	0
Move away for family reasons	4.84%	3
Move away to another preferred area	6.45%	4
Other	0.00%	0
Other (please specify)	30.65%	19
<b>TOTAL</b>		<b>62</b>

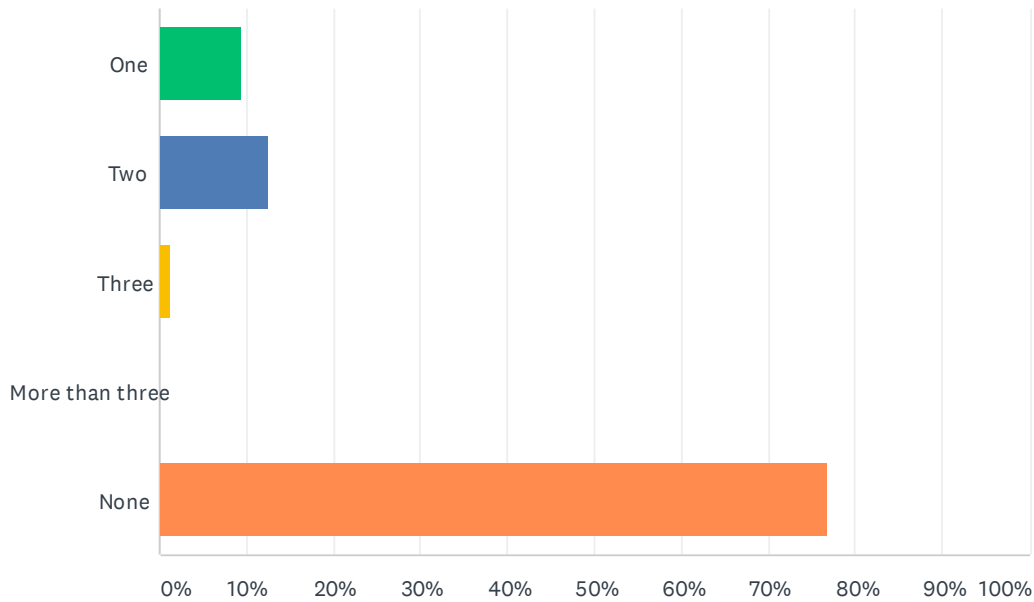
#	OTHER (PLEASE SPECIFY)	DATE
1	Powick is going downhill. Too much housing filling up green spaces with very small houses, lots of cars etc..	7/4/2021 9:43 AM
2	I am already 85! living in hope so perhaps should answer yes!	7/3/2021 2:57 PM
3	Powick car wash	7/2/2021 8:48 PM
4	Over development	7/2/2021 7:38 PM
5	though would prefer to be in Malvern where we can walk to shop/high school	7/2/2021 6:23 PM
6	The area has become too built up - it doesn't feel like home anymore	7/2/2021 5:39 PM
7	Would like something more rural; far too many new builds have ruined the peace and quiet of nature	7/1/2021 7:42 PM

## Powick Parish Neighbourhood Plan 2021

8	May move if they carry on building on the green spaces	7/1/2021 3:05 PM
9	Increasing age will mean that we should move to an easier home to manage - not available in this village	6/28/2021 5:43 PM
10	If traffic becomes too heavy	6/18/2021 8:46 AM
11	If more houses are built ruining countryside and creating pollution	6/18/2021 7:01 AM
12	Environment has changed	6/16/2021 2:14 PM
13	village has changed; not so rural in character and traffic speed and noise is a real issue	6/14/2021 5:17 PM
14	The traffic is getting very busy due to all the building that's going on around Powick, no shop or amenities	6/11/2021 1:33 PM
15	Village has expanded too quickly, A449 too busy, infrastructure inadequate, poor amenities especially local shops, poor public transport	5/18/2021 10:52 AM
16	Hopefully?	5/16/2021 3:26 PM
17	Lack of local foot store and medical facility	5/12/2021 8:41 PM
18	Retiring to wales!	5/10/2021 2:52 PM
19	If the field behind my house is developed for housing	5/10/2021 6:48 AM

## Q6 Please list below the number of people who usually live in your house who attend schools, colleges or universities?

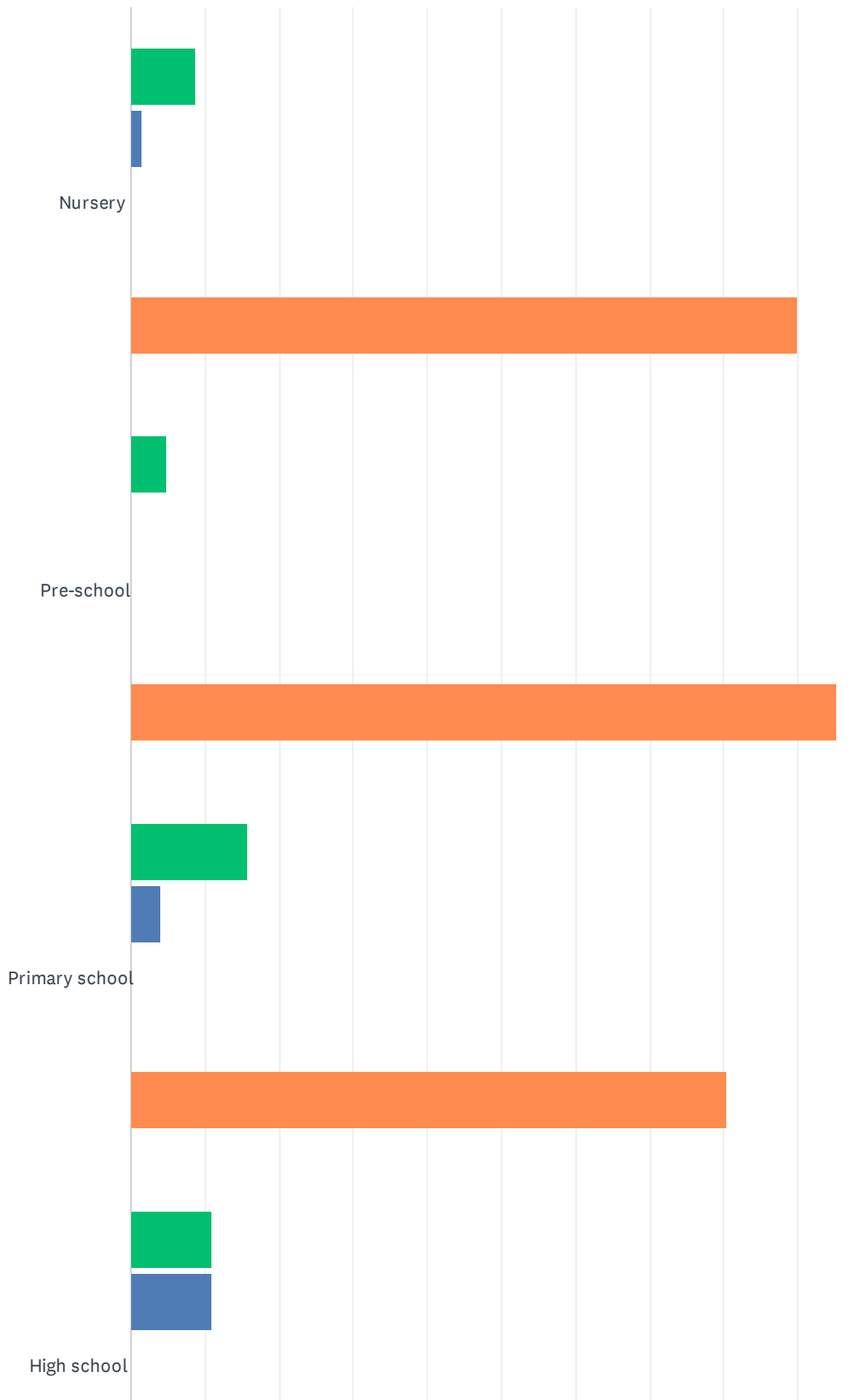
Answered: 159 Skipped: 17



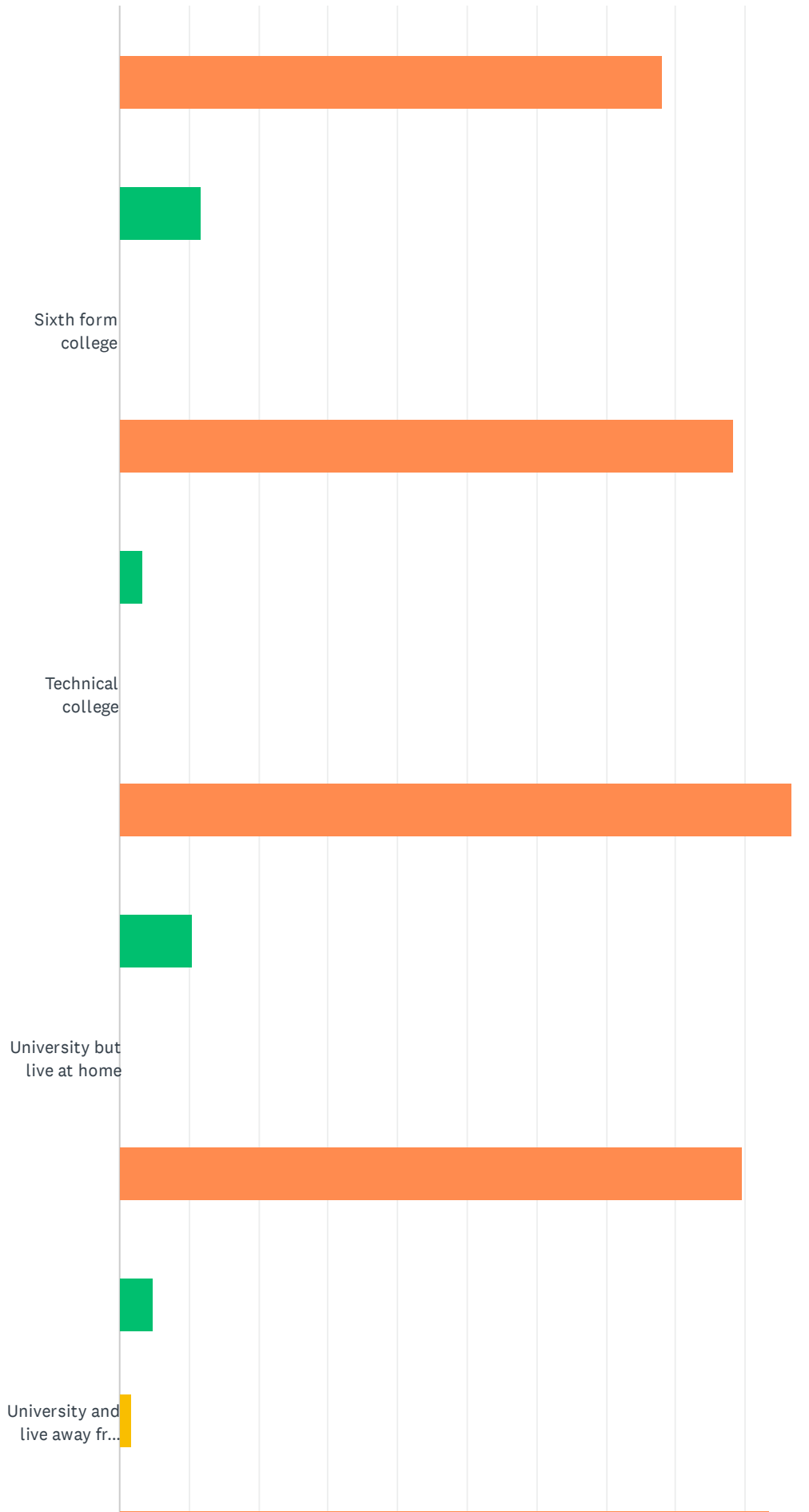
ANSWER CHOICES	RESPONSES	
One	9.43%	15
Two	12.58%	20
Three	1.26%	2
More than three	0.00%	0
None	76.73%	122
<b>TOTAL</b>		<b>159</b>

# Q7 Please list below the number of people who usually live in your house who attend schools, colleges or universities?

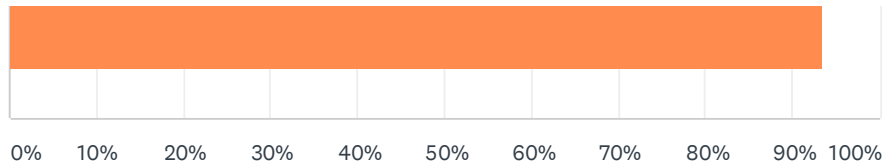
Answered: 102 Skipped: 74



Powick Parish Neighbourhood Plan 2021



## Powick Parish Neighbourhood Plan 2021



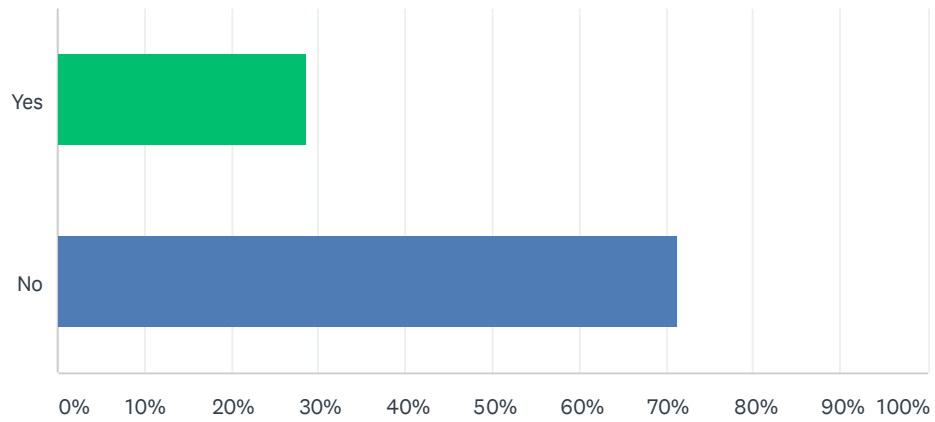
■ One person   
 ■ Two people   
 ■ Three people   
 ■ More than three people  
■ None

	ONE PERSON	TWO PEOPLE	THREE PEOPLE	MORE THAN THREE PEOPLE	NONE	TOTAL
Nursery	8.70% 6	1.45% 1	0.00% 0	0.00% 0	89.86% 62	69
Pre-school	4.76% 3	0.00% 0	0.00% 0	0.00% 0	95.24% 60	63
Primary school	15.79% 12	3.95% 3	0.00% 0	0.00% 0	80.26% 61	76
High school	10.96% 8	10.96% 8	0.00% 0	0.00% 0	78.08% 57	73
Sixth form college	11.76% 8	0.00% 0	0.00% 0	0.00% 0	88.24% 60	68
Technical college	3.39% 2	0.00% 0	0.00% 0	0.00% 0	96.61% 57	59
University but live at home	10.45% 7	0.00% 0	0.00% 0	0.00% 0	89.55% 60	67
University and live away from home	4.84% 3	0.00% 0	1.61% 1	0.00% 0	93.55% 58	62



### Q8 If you have selected Nursery, Pre-school or Primary School, A to C above, do you attend the village schools?

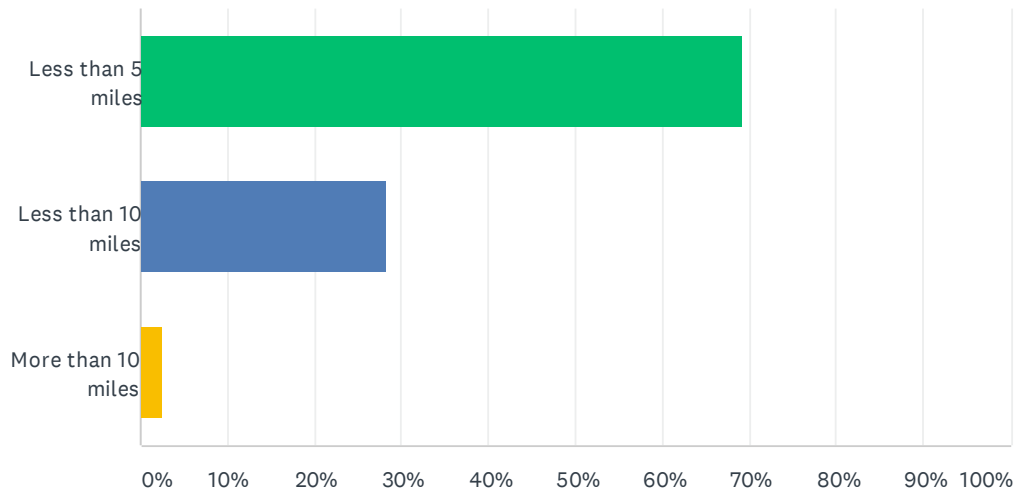
Answered: 42 Skipped: 134



ANSWER CHOICES	RESPONSES	
Yes	28.57%	12
No	71.43%	30
TOTAL		42

### Q9 If you have to travel to attend school, college or university, how many miles do you have to travel?

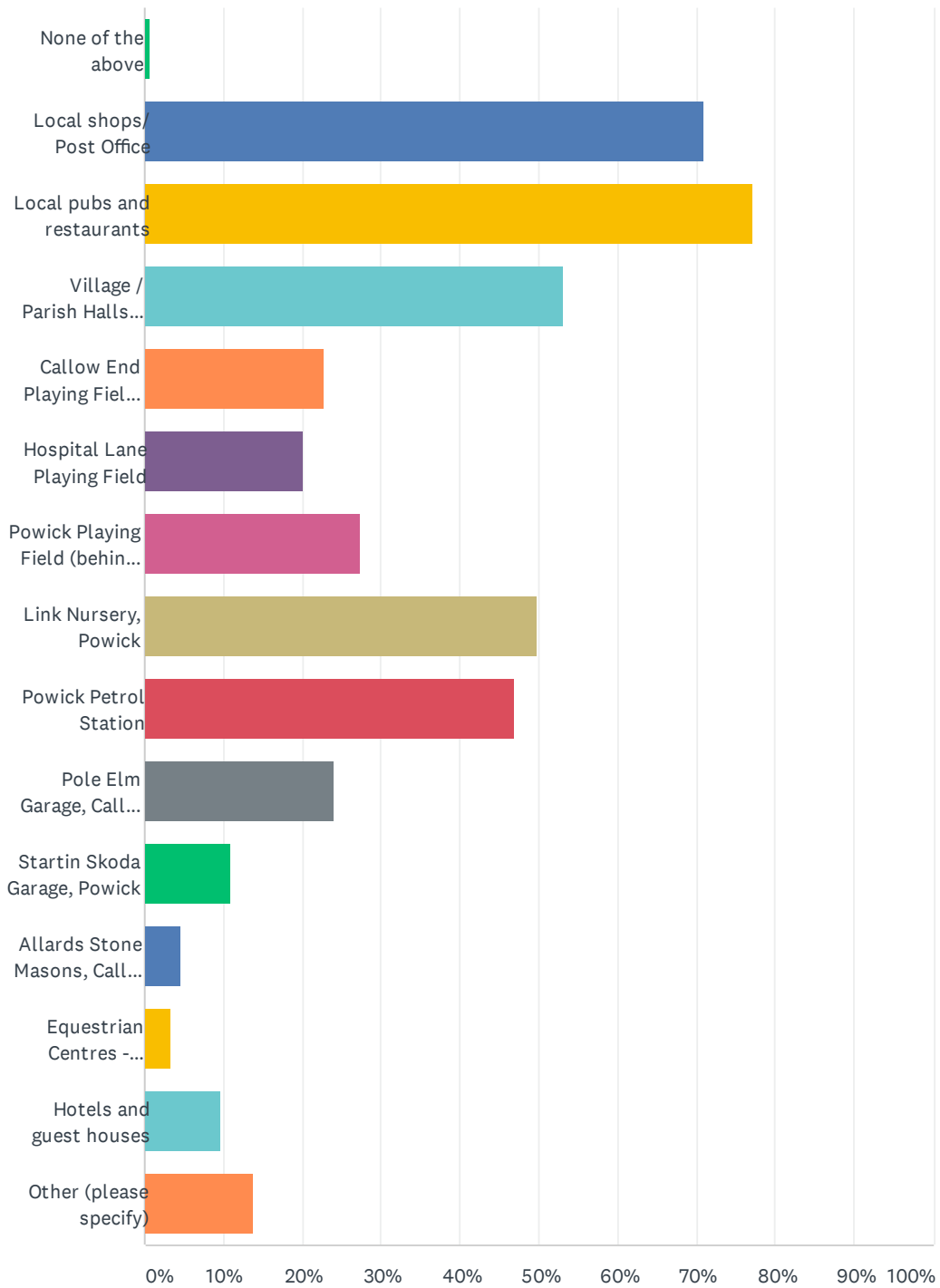
Answered: 39 Skipped: 137



ANSWER CHOICES	RESPONSES	
Less than 5 miles	69.23%	27
Less than 10 miles	28.21%	11
More than 10 miles	2.56%	1
TOTAL		39

## Q10 Which services have members of your household used in Powick & Callow End in the last 24 months? (please tick all that apply)

Answered: 175 Skipped: 1



Powick Parish Neighbourhood Plan 2021

ANSWER CHOICES	RESPONSES
None of the above	0.57% 1
Local shops/ Post Office	70.86% 124
Local pubs and restaurants	77.14% 135
Village / Parish Halls - Powick & Callow End	53.14% 93
Callow End Playing Field Pavilion	22.86% 40
Hospital Lane Playing Field	20.00% 35
Powick Playing Field (behind the village hall)	27.43% 48
Link Nursery, Powick	49.71% 87
Powick Petrol Station	46.86% 82
Pole Elm Garage, Callow End	24.00% 42
Startin Skoda Garage, Powick	10.86% 19
Allards Stone Masons, Callow End	4.57% 8
Equestrian Centres - Powick & Callow End	3.43% 6
Hotels and guest houses	9.71% 17
Other (please specify)	13.71% 24
Total Respondents: 175	

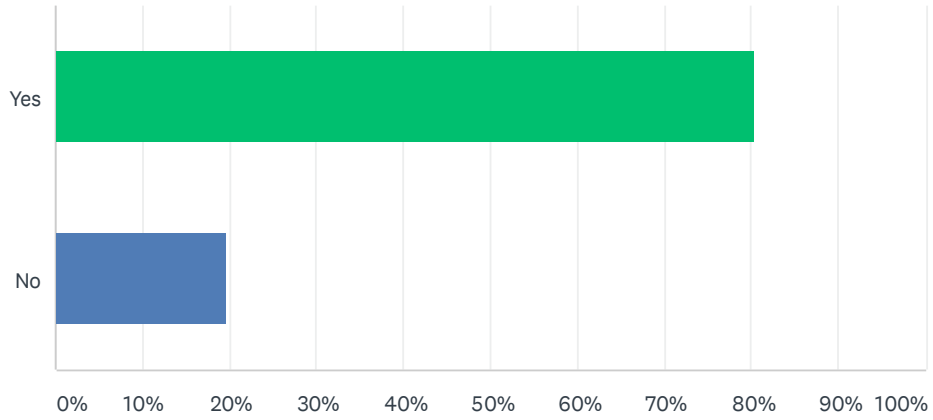
#	OTHER (PLEASE SPECIFY)	DATE
1	Callow End Social Club.	7/4/2021 8:07 PM
2	Church	7/4/2021 6:57 PM
3	coffee shop at pub	7/4/2021 6:22 PM
4	St Peter's and St James' Churches	7/4/2021 3:56 PM
5	St James and St Peters	7/3/2021 5:35 PM
6	Hairdresser	7/3/2021 4:31 PM
7	Powick Church; Powick Social Club	7/3/2021 3:11 PM
8	Churches	7/3/2021 2:56 PM
9	Stanbrook Abbey	7/3/2021 12:20 PM
10	Callow End Church	7/3/2021 7:43 AM
11	Hodson's Garden and Property services	7/2/2021 6:02 PM
12	The Old Bush	7/2/2021 6:03 AM
13	Low Wick Early Years Centre and the church in Lower Wick	7/1/2021 8:14 PM
14	Local footpaths	7/1/2021 12:50 PM
15	Post Boxes	6/16/2021 12:06 PM
16	Cafe at The Bush	6/15/2021 8:36 PM
17	Powick Church and local footpaths	6/15/2021 7:15 PM

## Powick Parish Neighbourhood Plan 2021

18	church	6/14/2021 5:17 PM
19	The parish rights of way and the access land	6/8/2021 4:56 PM
20	St Peter's Church Powick & St James Church Callow End	6/7/2021 4:39 PM
21	Church buildings	5/31/2021 11:12 PM
22	Old Bush pub	5/31/2021 8:16 PM
23	Hair dresser	5/24/2021 5:19 PM
24	Powick Church	5/10/2021 12:31 PM

## Q11 Do you feel part of your local community?

Answered: 172 Skipped: 4



ANSWER CHOICES	RESPONSES	
Yes	80.23%	138
No	19.77%	34
TOTAL		172

## Q12 If YES, what helps you feel part of this community? If NO, why not?

Answered: 156 Skipped: 20

#	RESPONSES	DATE
1	We are new to the area so hope to participate in activities.	7/4/2021 8:19 PM
2	Not easy to make friends.	7/4/2021 7:58 PM
3	Keep Fit WI and Tuesday Guild	7/4/2021 7:46 PM
4	Wonderful friendly people.	7/4/2021 7:20 PM
5	Exercise classes in the village hall. The Christmas Carol Service in the village hall and friendly neighbours.	7/4/2021 7:09 PM
6	Involvement in village activities including church activities.	7/4/2021 6:57 PM
7	prefer privacy	7/4/2021 6:29 PM
8	church community / village hall coffee mornings & art	7/4/2021 6:22 PM
9	good neighbours	7/4/2021 6:13 PM
10	Always welcomed at the various activities we have enjoyed. The kindness given to me and support since losing my husband.	7/4/2021 4:55 PM
11	Very friendly village, joined WI	7/4/2021 4:36 PM
12	Kids Saturday football in Callow End Park, The old Bush, Callow End Primary School.	7/4/2021 4:08 PM
13	Attending and knowing Church people, being neighbourly, volunteering at village hall Wednesday Coffee shop.	7/4/2021 3:56 PM
14	Knowing people through school.	7/4/2021 9:43 AM
15	Meeting people	7/3/2021 5:35 PM
16	Joining in social events	7/3/2021 5:19 PM
17	Lived all my life	7/3/2021 5:09 PM
18	Would like to see a yoga class	7/3/2021 5:02 PM
19	But only for our immediate vicinity. Part of the Beauchamp Lane flood alleviation group and friendly neighbours	7/3/2021 4:31 PM
20	There's always someone to chat to	7/3/2021 4:18 PM
21	We don't do social media where most things seem to be shared. Of an age where school based activities are no longer relevant	7/3/2021 4:08 PM
22	Moved in recently	7/3/2021 3:58 PM
23	Friendly neighbours; excellent Councillor	7/3/2021 3:42 PM
24	Our close regularly have get togethers on our drives and gardens. The village facebook page keeps us informed of what is going on	7/3/2021 3:33 PM
25	Our close regularly have get togethers on our drives and gardens. The village facebook page keeps us informed of what is going on	7/3/2021 3:33 PM
26	Friends on Parish Council etc	7/3/2021 3:22 PM
27	We help serve the local community	7/3/2021 3:11 PM
28	My neighbours	7/3/2021 2:57 PM

## Powick Parish Neighbourhood Plan 2021

29	Common interests, groups cater for a large cross section of interests in the parish; and across age groups	7/3/2021 2:56 PM
30	Local neighbours, brownies, guides, rangers at Powick	7/3/2021 2:38 PM
31	Parish Hall Committee, Church attenders and Bell Ringer, Community Choir	7/3/2021 2:29 PM
32	Dog walking twice a day chatting to friends and neighbours en route.	7/3/2021 12:55 PM
33	Panto member, ex village choir members	7/3/2021 12:33 PM
34	Friendly people, very good bus routes to Worcester and Malvern	7/3/2021 12:20 PM
35	Supporting Link Nursery by volunteering.	7/3/2021 11:29 AM
36	In my time here I have given a lot to the community, Parish Councillor, chair of CE school governors etc.	7/3/2021 7:43 AM
37	Don't see anybody	7/2/2021 8:48 PM
38	Friendliness of others and denser population than previous abode.	7/2/2021 8:34 PM
39	Before Covid, helping out at local parish activities.	7/2/2021 8:04 PM
40	Not sure what activities are about.	7/2/2021 7:50 PM
41	Parish Facebook, litter picking volunteer	7/2/2021 7:38 PM
42	Nice people in our neighbourhood.	7/2/2021 7:00 PM
43	We meet local neighbours over the green and play cricket on the green as a family	7/2/2021 6:43 PM
44	IE In lock down making cakes for key workers. But less in lock down as less going on	7/2/2021 6:23 PM
45	I was born here and know the area and many people	7/2/2021 6:02 PM
46	Children went to local schools together but they have grown up and and moved away now.	7/2/2021 5:49 PM
47	We have tried to become involved over the years but don't feel we fit in	7/2/2021 5:39 PM
48	Not the case at present, we intend to when we are fully settled in	7/2/2021 4:12 PM
49	Friendly neighbours, playing field events meetings. Old Bush and Shop at the Top, school activities	7/2/2021 3:58 PM
50	Ability to communicate- walk	7/2/2021 3:35 PM
51	Park activities	7/2/2021 12:33 PM
52	Good neighbours	7/2/2021 12:16 PM
53	Friendly locals. The Bush Pub and Shop at the Top as locally driven	7/2/2021 12:09 PM
54	All our neighbours in Callow End - The pub (old Bush) and The Shop at the Top	7/2/2021 11:51 AM
55	The people, community spirit	7/2/2021 6:18 AM
56	We run The Shop at The Top and are involved in the Old Bush Blues every August and care take The Old Bush to provide holiday cover	7/2/2021 6:03 AM
57	Coffee shop and dining at the Bush	7/1/2021 8:26 PM
58	Going to church locally, being able to access above safely without a car. Going for local walks, being able to talk face to face, seeing Felicity litter picking - wanting to be part of that! So we can teach our children rightly.	7/1/2021 8:14 PM
59	A little of both; I help pick up the rubbish when walking my dog. The housing people don't seem to care about antisocial neighbours. The new build is a problem with people letting their dogs foul the Green and pathways.	7/1/2021 7:42 PM
60	Being kept informed of changes and development	7/1/2021 4:56 PM
61	Too many outsiders, too much housing, too many commuters	7/1/2021 4:40 PM
62	I enjoy having a chat with my neighbours at Barrington Grange. A local shop would help build a	7/1/2021 4:30 PM



## Powick Parish Neighbourhood Plan 2021

community in Powick

63	Knowing that locals care about the village. It's not just a dormitory village	7/1/2021 3:29 PM
64	We use the local pubs and restaurants. Been to school fete. Attend fitness classes at local hall. Been to music festivals in the villages. Use Link Nurseries regularly	7/1/2021 3:05 PM
65	Knowing people who live in Powick and Callow End. Being a Powick CE Primary School Governor	7/1/2021 12:50 PM
66	Friendly community, especially of dog walkers.	6/29/2021 1:48 PM
67	Participation in local events eg Harvest Supper at Village Hall	6/29/2021 12:13 PM
68	Kids go to scouts, know staff at link nurser. Help at playing field fete usually	6/29/2021 11:36 AM
69	No; this is not a very welcoming community (Powick) and there are few activities provided which match our interests	6/28/2021 5:43 PM
70	Business and support from the local community	6/28/2021 4:06 PM
71	Only just moved here and everything has been locked down so far	6/28/2021 3:37 PM
72	Regular newsletters, contact about issues that might affect us. It would be good if this was not always via social media, as not everyone uses or even accesses social media.	6/21/2021 10:26 AM
73	Having a say, and being involved in local events.	6/20/2021 6:55 PM
74	Most people are friendly and care for the village some dont	6/20/2021 3:05 PM
75	Neighbours and church	6/19/2021 8:10 PM
76	Using the local facilities	6/18/2021 3:03 PM
77	Other people	6/18/2021 12:36 PM
78	NA	6/18/2021 8:46 AM
79	Small local community	6/18/2021 7:01 AM
80	We keep ourselves to ourselves	6/17/2021 8:51 PM
81	Really like the village newsletter! lovely neighbourhood community, looking forward to some events for everyone to gather at post covid, a village shop would be great! Hoping that the chinese conversion plans goes ahead.	6/17/2021 5:02 PM
82	Socialising and participating in events and using local facilities	6/16/2021 9:33 PM
83	The friendliness of the residents when out walking	6/16/2021 6:57 PM
84	Friendly neighbours	6/16/2021 2:14 PM
85	Powick pubs are not my sort. Guessing the post office is at Callow End Shop? The exercise we do is walking and there are few walks locally that do not go alongside major roads without driving out of the area. Having read the Parish Council report 16/6/21 we feel a little like aliens. I think the report should be released before the date of the info contained has passed.	6/16/2021 12:06 PM
86	I play an active role in the local football team LBBFC and a part in the new pavilion in Powick	6/16/2021 11:38 AM
87	Good parish information	6/15/2021 9:54 PM
88	Baking cakes for key workers last year, dog walking, Rev Gary's work outside of church, Shop at the Top	6/15/2021 8:51 PM
89	Being a parent at school as well as being on the playing field committee.	6/15/2021 8:48 PM
90	My partner and I volunteer with local community groups. Everyone is friendly and kind. People say hello to you. We volunteer at local community events. There is a sense of community in the village and the services here help people engage with others.	6/15/2021 8:36 PM
91	People are friendly and say hello, there is a community spirit especially after the pandemic	6/15/2021 8:16 PM
92	Chatting to people on our daily walk	6/15/2021 7:15 PM

## Powick Parish Neighbourhood Plan 2021

93	involvement in local council, knowing neighbours and people in the wider community	6/14/2021 5:17 PM
94	The people and the red lion	6/11/2021 1:33 PM
95	The Parish is divided into sections. It should come together and work as one community	6/8/2021 4:56 PM
96	because of people I know locally. Plus Powick Ramblers	6/8/2021 2:24 PM
97	Meeting with other people in our local community	6/7/2021 4:39 PM
98	The people talk.	6/7/2021 1:41 PM
99	Immediate vicinity, yes, but a very spread out area with a lot of extra housing	6/7/2021 11:31 AM
100	Participation in local activities and groups	6/6/2021 5:03 PM
101	Colletts Green is very community- minded	6/5/2021 9:12 AM
102	Singing in the local community choir. Living in the parish for 30 years, therefore got to know people, especially when the children attended Powick school.	6/4/2021 8:03 PM
103	friendliness of people	6/4/2021 10:41 AM
104	Friendly atmosphere	6/2/2021 7:55 AM
105	Powick Facebook page helps keep us in the loop with what's going on, we walk out dog regularly on the playing field and meet up with other Powick residents to walk together & generally the people who live here are really friendly and welcoming, offering a great community feel.	6/2/2021 12:31 AM
106	This is just a collection of houses with small groups of neighbours and people travelling to work.	6/1/2021 1:58 PM
107	Being involved in many groups and knowing my neighbours	5/31/2021 11:12 PM
108	Support during pandemic. Sharing , communication, meeting villagers when out walking	5/31/2021 8:16 PM
109	Hard to comment as not long lived here and with covid restrictions in place hard to mix. Hope to be in the future.	5/31/2021 7:41 PM
110	We do not really mix but that is the way we like it!	5/31/2021 2:51 PM
111	Open and accommodating ambience	5/31/2021 2:31 PM
112	Initially through the school	5/30/2021 11:30 PM
113	The social media Facebook pages; the Parish Council and Parish Church Magazines; friends in the Parish; people are always friendly and happy to say hello and chat when I am out in the garden at the front of the house	5/30/2021 6:43 PM
114	Having children at the school	5/30/2021 3:32 PM
115	Friendly neighbours that have lived near for many years	5/30/2021 2:19 PM
116	Lack of communal activities beyond exercise or school age activities.	5/30/2021 10:09 AM
117	Recently moved to area, unaware of any community events?	5/30/2021 8:29 AM
118	Parish magazine, good neighbours	5/30/2021 6:53 AM
119	Need to get more social !	5/30/2021 2:06 AM
120	People	5/29/2021 9:33 AM
121	Community atmosphere, area where we live in the countryside	5/28/2021 10:53 PM
122	Friendly neighbours meeting on the colletts green	5/28/2021 10:22 PM
123	Local Facebook groups	5/28/2021 5:59 PM
124	Lived here all my life.66years.My parents and grandparents lived here.Know the history of the village,and the geography intimately..	5/28/2021 5:38 PM
125	Village events. Small friendly village	5/28/2021 5:19 PM

## Powick Parish Neighbourhood Plan 2021

126	Friendly neighbours. The Callow End Christmas Carols event.	5/27/2021 10:05 PM
127	nothing here for my demographic and any details are on facebook only local website not maintained, I refuse to use fb due to its t&cs	5/27/2021 6:52 PM
128	There is nothing to create a cohesive community and we live our lives with little interaction with others.	5/27/2021 12:25 PM
129	The Link Nurseries and my neighbours	5/26/2021 4:16 PM
130	Good support	5/24/2021 5:19 PM
131	Friendly people in village with good facilities	5/24/2021 2:03 PM
132	good neighbours and good local Councillor	5/23/2021 2:57 PM
133	Our immediate neighbours are very friendly and were welcoming when we moved in.	5/22/2021 1:20 PM
134	I have not found any suitable activities for my age	5/20/2021 8:34 PM
135	.	5/19/2021 8:20 PM
136	Knowing lots of people who live locally	5/19/2021 11:38 AM
137	Friendly and helpful neighbours	5/18/2021 6:47 PM
138	Good local councillor, being kept updated with local news via leaflet and social media, good friends here and now having chance to answer this survey	5/18/2021 5:21 PM
139	Friendly neighbours	5/18/2021 10:52 AM
140	People who live in the village are very friendly	5/18/2021 9:11 AM
141	Good neighbours	5/17/2021 9:12 PM
142	been here for over 30 years, children went to school here, know many people	5/16/2021 11:09 PM
143	Try to do my bit by supporting rambling, St Peters and litter collecting plus frequent the local pubs and chat to other drinkers	5/16/2021 7:03 PM
144	The A449 divides the Parish and Callow End seems to dominate. There is no shop or centre of activity for retired people and no local history clubs.	5/16/2021 3:26 PM
145	Moved in during Covid not met anyone	5/15/2021 10:01 AM
146	It very nice and warming to be greeted and be apart of social media groups to help one another out the best we can as a community	5/14/2021 9:42 PM
147	I think the Facebook groups mostly. It's the only interaction between neighbours and people in the community.	5/13/2021 4:25 PM
148	Yes - Belong to local group No - during pandemic no-one (apart from postman) came or telephoned to enquire if we were ok or needed anything - not from Church, Parish committees, local youth groups etc. even though in a vulnerable group. The form pushed through our letterbox initially was an insult to a 'caring community!!' People in a community look after one another not just the ones in their church group or clique.	5/12/2021 8:41 PM
149	Community events that we attend; harvest suppers, quiz nights etc. including being part of Powick Players. knowing many people as have lived here for 26 years	5/10/2021 5:18 PM
150	Friendly neighbours,	5/10/2021 2:52 PM
151	We engage with the community when carrying out activities we enjoy.	5/10/2021 12:31 PM
152	Very nice Parish, where the community take pride in their Parish.	5/10/2021 10:41 AM
153	We get involved in village events - supporting where we can	5/10/2021 6:48 AM
154	A very inclusive atmosphere with many communication methods for keeping in touch with village life such as Facebook groups.	5/9/2021 8:46 PM
155	Everyone is very welcome always happy and talkative Updated on what's happening in the area	5/9/2021 4:16 PM



## Q13 What else could be done to create a better community in this parish?

Answered: 122 Skipped: 54

#	RESPONSES	DATE
1	More activities for the elderly.	7/4/2021 7:58 PM
2	Absolutely wonderful.	7/4/2021 7:20 PM
3	Meeting on estates get them involved and children.	7/4/2021 6:43 PM
4	summer events / evening events	7/4/2021 6:29 PM
5	phoning vulnerable people to continue after lockdown?	7/4/2021 6:22 PM
6	?	7/4/2021 6:13 PM
7	I think it's already in place. People can take part or not, depending what they want from Powick Parish.	7/4/2021 4:55 PM
8	Use by the Parish Council of the Church magazine that is delivered to houses 10 x per year. A donations from Council would be useful; Council's money is the public's council tax.	7/4/2021 3:56 PM
9	VILLAGE SHOP/P.O. at "Crown" end of village, (Bowling Green/Hospital Lane)	7/4/2021 9:43 AM
10	More general community events	7/3/2021 5:35 PM
11	More traffic surveys on Upton Rd ie Speeding	7/3/2021 5:19 PM
12	Cricket team	7/3/2021 5:09 PM
13	Shop/cafe in Powick	7/3/2021 5:02 PM
14	Pass planning on Four Seasons development for shop and a coffee shop etc	7/3/2021 4:08 PM
15	More community events; fetes. the music festival; cricket match	7/3/2021 3:33 PM
16	More community events; fetes. the music festival; cricket match	7/3/2021 3:33 PM
17	Village shop; Doctors	7/3/2021 3:22 PM
18	More advertisement for all local community resources	7/3/2021 3:11 PM
19	More walking, cycling and stopping to chat, less time in cars.	7/3/2021 2:57 PM
20	More social activities in Powick Parish Hall.	7/3/2021 12:55 PM
21	More organised sports for local children	7/3/2021 12:33 PM
22	Post Office and shop in Powick and Colletts Green	7/3/2021 12:20 PM
23	Easier notification of events	7/3/2021 11:14 AM
24	Powick and Calloe End are different. Powick people tend to think of Callow End as somehow inferior but Callow Enders are much more sociable	7/3/2021 7:43 AM
25	Too early to judge	7/2/2021 8:34 PM
26	More activities for younger generation	7/2/2021 8:04 PM
27	Just moved in however leaflets about the Parish Hall we received was appreciated. I'd like a club such as a Powick Netball team.	7/2/2021 7:21 PM
28	More communal events once lockdown restrictions are lifted completely.	7/2/2021 7:00 PM
29	Re purpose the Chinese restaurant into a small shop and post office. Allow a swing on the greenway ( an environmental one) Allow public to purchase the option of green space to protect it.	7/2/2021 6:43 PM

Powick Parish Neighbourhood Plan 2021

30	No Idea - Powick is the sort of place where you either fit in or don't - very cliquey	7/2/2021 5:39 PM
31	Shop/ Cafe	7/2/2021 3:35 PM
32	More clubs/activities	7/2/2021 12:33 PM
33	The swing on the tree on the green should be reinstated. Traffic speed management efforts through the 30mph zone in Callow End should and must be better, including Jennett Tree Lane.	7/2/2021 6:03 AM
34	Nothing else	7/1/2021 8:26 PM
35	Small shop for groceries, an outdoor space for children to play in and being able to access this beautiful countryside. Meadow cycle path to cycle with young children to Callow End safely.	7/1/2021 8:14 PM
36	You can't force people to take pride in where they live. Too few appreciate the fact that this was a lovely neighbourhood.	7/1/2021 7:42 PM
37	More traffic calming on cut through roads	7/1/2021 4:56 PM
38	no more building	7/1/2021 4:40 PM
39	A local shop in Powick	7/1/2021 4:30 PM
40	Local shop. good pub, a good notice board	7/1/2021 3:29 PM
41	Sadly Covid stopped a lot of activities but.. Summer/School Fetes, the Powick School Fete was fantastic	7/1/2021 3:05 PM
42	Familiar sighting of a local PC, Slower speed limits into Powick from Malvern and past the primary school	7/1/2021 12:50 PM
43	More community events, a village focal point especially a village shop for Powick would be fantastic.	6/29/2021 1:48 PM
44	More local employment less commuting	6/29/2021 12:13 PM
45	General purpose retail outlet for Hospital Lane area. Creation of a village green for Hospital Lane development. Community involvement with Link Nursery	6/28/2021 5:43 PM
46	Community Evenings such as local history talks, pub quizzes etc	6/28/2021 3:37 PM
47	Much though I decry the use of social media, a monthly newsletter after a parish, district or county council meeting would help. Not everybody likes reading minutes, which can be heavy going. (Maybe just an A4 page off a home printer and put in local pick up points or parish church newsletter).	6/21/2021 10:26 AM
48	More community events. Also a local shop for Collett's Green in walkable distance.	6/20/2021 6:55 PM
49	parishoners should be consulted on all village issues and be listened to	6/20/2021 3:05 PM
50	Slow down the traffic 95% of which completely ignores the speed limit signs in Callow End.	6/18/2021 12:36 PM
51	More green space	6/18/2021 8:46 AM
52	Nothing	6/18/2021 7:01 AM
53	events for fundraising etc, village shop noticeboard	6/17/2021 5:02 PM
54	More community activities and groups	6/16/2021 2:14 PM
55	We didn't even know that a pavillion was being built in Hospital Lane? Probably better communication? Powick is a village split by a major road with high traffic noise and pollution. The crown is a typical drive up 2 for 1 meals pub, not a community pub. It is easier to drive to quiet country pubs? There is not work in either Callow End or Powick to speak of and so any housing development is for people who work elsewhere and have to school elsewhere. The two local shops do as well as they can for the space, but people have to travel to Worcester or Malvern mainly for shopping. So apart from the playing fields I would say people migrate in and out on a daily basis. Thus, for Powick, I think it will remain a collective of smaller communities based on roads or estates. So future building estates should encompass plans and funding for supporting the local estte community - probably like Hospital Lane, though I do wonder what %age of Powick residents out side Hos[ital lane will venture up to the new Pavillion more than once?	6/16/2021 12:06 PM

Powick Parish Neighbourhood Plan 2021

56	There have been a lot of young families move into Powick as the new houses have been built, something that would interest them would be good.	6/16/2021 11:38 AM
57	a shop in Powick	6/16/2021 11:29 AM
58	Exercise classes for older people	6/15/2021 9:54 PM
59	Local shop/coffee house in Powick is needed to pull those of us who dont have children together	6/15/2021 8:51 PM
60	A community run shop.	6/15/2021 8:48 PM
61	Increase opportunities for local people of different ages and backgrounds to come together. Outside of the pubs, the cafe at the Bush and the playing field events do this. Perhaps an informal gatherings eg weekly/fortnightly on a Friday evening (before pub time) at the playing fields? Coffee mornings in the week are suitable for some but not those working.	6/15/2021 8:36 PM
62	more community activities and events; adult activities eg chess/backgammon club. more meeting places such as coffee shop where people can meet for catch ups	6/14/2021 5:17 PM
63	A shop and a cafe - less building of new houses	6/11/2021 1:33 PM
64	Better access to open spaces. A shop and post office. Community Council should listen more to the people.	6/8/2021 4:56 PM
65	Community keep fit activities	6/8/2021 2:24 PM
66	Persuading people that dog mess, litter, anti social behaviour etc. is most unwelcome. A losing battle I think.	6/7/2021 11:31 AM
67	?	6/6/2021 5:03 PM
68	Reopen community room	6/5/2021 9:12 AM
69	More community events	6/4/2021 8:03 PM
70	happy with how things are	6/4/2021 10:41 AM
71	Uncertain	6/2/2021 7:55 AM
72	N/A Tom Wells does a great job!	6/2/2021 12:31 AM
73	A proper village shop and post office in Colletts Green, preferably on the site of the Three Nuns	6/1/2021 1:58 PM
74	Groups connecting and engaging together as one parish	5/31/2021 11:12 PM
75	Be more environmentally aware . Prevent speeding through the village. Be kind .	5/31/2021 8:16 PM
76	Have seen local news letter which was useful. How to access further information re whats on and how we can help if needed.	5/31/2021 7:41 PM
77	It could be more inclusive on some occasions it does not always feel welcoming	5/31/2021 2:51 PM
78	Better controls on noise pollution	5/31/2021 2:31 PM
79	Shop, more community events	5/30/2021 11:30 PM
80	There seems to be a total lack of any Mothers/Carers & Toddlers Groups in Powick which enables people to make friends and mix with those in the community. The Village Halls and Local Groups to give better publicity to what is going on, where and the times.	5/30/2021 6:43 PM
81	Local causes, a local shop	5/30/2021 3:32 PM
82	A local shop like we used to have	5/30/2021 2:19 PM
83	Create places for people to work in the parish - there are very few places to start or grow a business here - most opportunities require commuting or travel out of the parish - this hollows out social interaction. Business units, live/work units etc rather than simply more houses.	5/30/2021 10:09 AM
84	More events for locals	5/30/2021 6:53 AM
85	Nothing	5/29/2021 9:33 AM

## Powick Parish Neighbourhood Plan 2021

86	More places adaptable for children such as refurbishment of the amenities at the Powick Playfield.	5/28/2021 10:53 PM
87	Local events, ways to meet other people in the parish particularly with preschool children to build family networks.	5/28/2021 10:22 PM
88	More amenities eg local shop,cafe	5/28/2021 5:59 PM
89	Face to face communication to ask people,s views.Especially older people.Some feel isolated and alienated.	5/28/2021 5:38 PM
90	Have the park monitored more to prevent out of area young adults using drugs in the park and drinking leaving their smashed rubbish and drug wrappers everywhere	5/28/2021 5:19 PM
91	An annual English Folk Ceilidh or Parish Fête In Callow End.	5/27/2021 10:05 PM
92	If by community the question means a group of people living a particular area it would better if all those people had a common goal of making life sustainable and enjoyable for everyone and not pursuing nimby or self interest objectives.	5/27/2021 12:25 PM
93	Community activities	5/26/2021 4:16 PM
94	Something that brings old and young together	5/24/2021 2:03 PM
95	local shops in Powick	5/23/2021 2:57 PM
96	Community shop? More social events such as barn dances, festivals, fetes	5/22/2021 1:20 PM
97	Beter local facilities i.e. shops	5/20/2021 8:34 PM
98	Shop	5/19/2021 8:20 PM
99	Encourage a tidy area policy and keep street clear of bins and household waste	5/18/2021 9:00 PM
100	A shop, deli and coffee shop	5/18/2021 6:47 PM
101	Community events which engage whole community. Scarecrow festival was gooda few years ago.	5/18/2021 6:42 PM
102	A local shop No more housing for a while, we've had 5 or more builds since being here!	5/18/2021 5:21 PM
103	A449 bisecting the village has created a physical and social divide	5/18/2021 10:52 AM
104	Fun days for the children. Village fate	5/18/2021 9:11 AM
105	Welcome pack for new residents	5/17/2021 9:12 PM
106	renew styles and footpath markings	5/16/2021 11:09 PM
107	Very satisfied with what is currently available which is comprehensive	5/16/2021 7:03 PM
108	A shop. Less traffic on the A449 with proper speeding restriction.	5/16/2021 3:26 PM
109	A local shop on the hospital lane estate that isn't just open when most people are at work like Link nursery	5/16/2021 11:38 AM
110	A local shop and coffee shop. More regular activities	5/15/2021 10:01 AM
111	Dont have any idea's	5/14/2021 9:42 PM
112	Difficult with covid, but outside of that, maybe a village fete, mini food and drink festivals, that sort of thing	5/13/2021 4:25 PM
113	Community/local shop with sit-in cafe ( There is still no Planning application lodged for the conversion of the Four Seasons - despite Tom Wells intimating it was imminent!) Medical facility Community garden with benches	5/12/2021 8:41 PM
114	A combined parish/village magazine that incorporates all parts of the community and events. I feel that many existing local events create our fab community and if these all start up again, they will help.	5/10/2021 5:18 PM
115	stop building houses	5/10/2021 2:52 PM
116	Build another road link to the M5 to reduce traffic through Powick. Enforce speed limits.	5/10/2021 12:31 PM

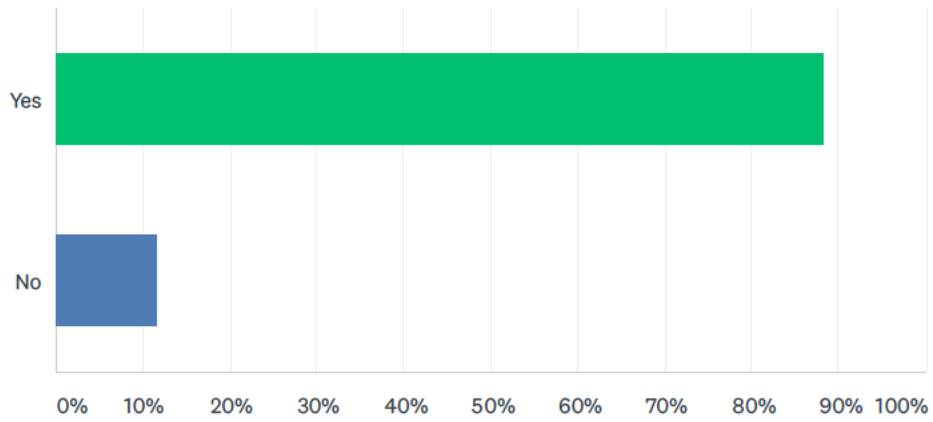


## Powick Parish Neighbourhood Plan 2021

117	To have a dog litter bin, either in Winsmore or on the Upton Road, between the Red Lion and Winsmore.	5/10/2021 10:41 AM
118	More volunteers coming forward to support events - more events could then be organised	5/10/2021 6:48 AM
119	Regular parish events post covid. Possible fates,fairs,competitions get together which draw the community to a common gathering space.	5/9/2021 8:46 PM
120	A shop	5/9/2021 4:22 PM
121	We definitely need a shop myself does use the petrol garage but they don't always what we need and as we don't have transport we have to walk to Worcester/Malvern to a shop	5/9/2021 4:16 PM
122	Not sure	5/9/2021 2:25 PM

## Q14 Do you know how to contact your Parish Council?

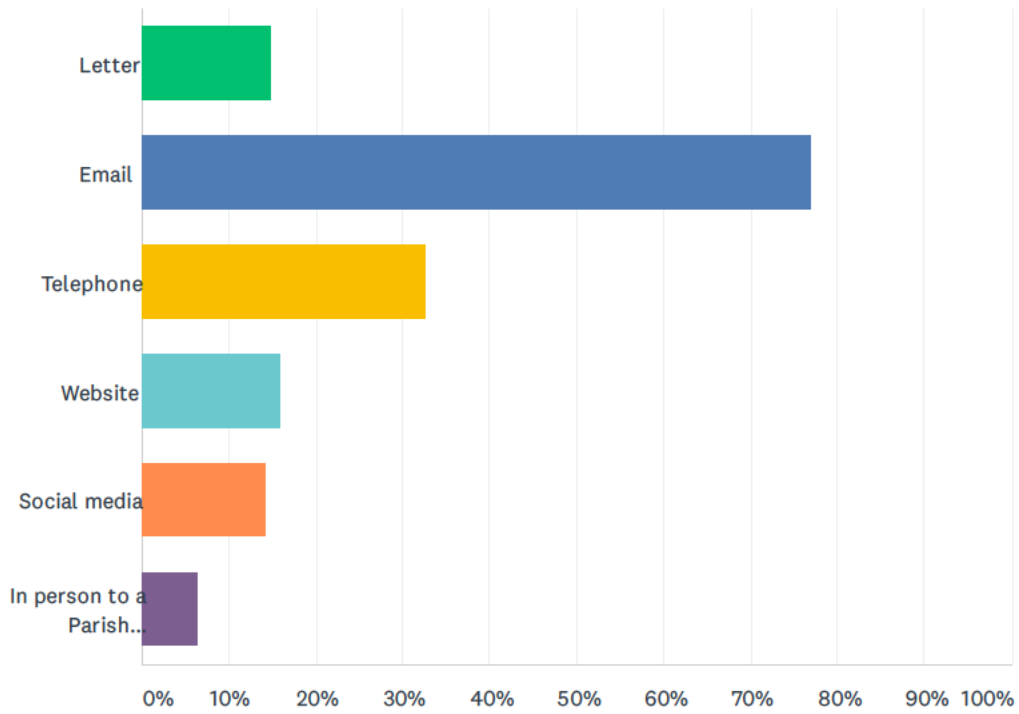
Answered: 171 Skipped: 5



ANSWER CHOICES	RESPONSES	
Yes	88.30%	151
No	11.70%	20
TOTAL		171

### Q15 How do you prefer to contact your Parish Council? (please tick all that apply)

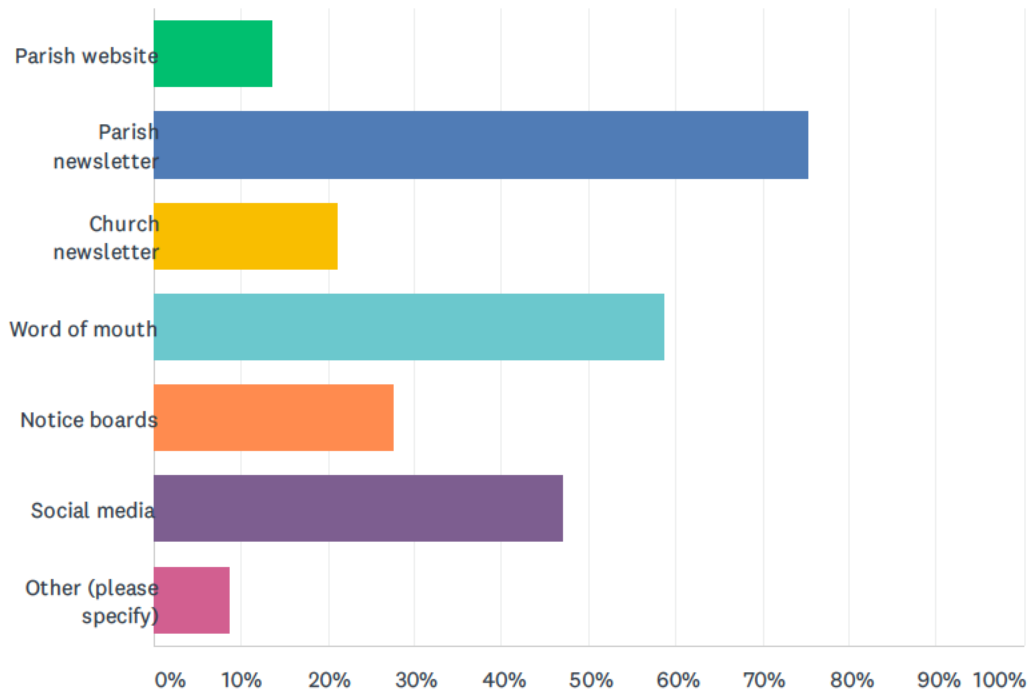
Answered: 169 Skipped: 7



ANSWER CHOICES	RESPONSES	
Letter	14.79%	25
Email	76.92%	130
Telephone	32.54%	55
Website	15.98%	27
Social media	14.20%	24
In person to a Parish Councillor or the Clerk	6.51%	11
Total Respondents: 169		

## Q16 How do you find out about what is going on locally? (please tick all that apply)

Answered: 170 Skipped: 6



ANSWER CHOICES	RESPONSES
Parish website	13.53% 23
Parish newsletter	75.29% 128
Church newsletter	21.18% 36
Word of mouth	58.82% 100
Notice boards	27.65% 47
Social media	47.06% 80
Other (please specify)	8.82% 15
Total Respondents: 170	

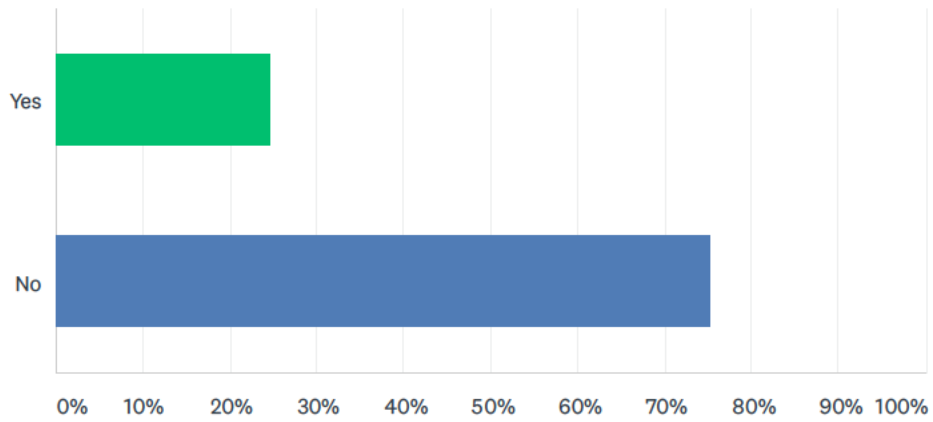
#	OTHER (PLEASE SPECIFY)	DATE
1	Church parish magazine	7/4/2021 6:57 PM
2	Church magazine and other periodic St John's circulations.	7/4/2021 3:56 PM
3	Talking to Parish Councillor Rudy Humpage.	7/3/2021 2:57 PM
4	Malvern Gazette	7/3/2021 12:20 PM
5	Telephone	7/3/2021 7:43 AM
6	no answer	7/2/2021 5:39 PM

## Powick Parish Neighbourhood Plan 2021

7	Felicity	7/1/2021 8:14 PM
8	Parish Magazine	6/29/2021 12:13 PM
9	Minutes	6/21/2021 10:26 AM
10	Parish magazine	6/19/2021 8:10 PM
11	Facebook	6/18/2021 7:01 AM
12	Tom Wells' newsletters	6/16/2021 11:29 AM
13	Parish magazine	6/15/2021 7:15 PM
14	There is not really any co-ordination. Facebook pages are the best ways of finding what is going on	5/30/2021 6:43 PM
15	We don't	5/15/2021 10:01 AM

### Q17 Is anyone in your household a member of any organisations which hold their meetings in Powick & Callow End?

Answered: 174 Skipped: 2



ANSWER CHOICES	RESPONSES	
Yes	24.71%	43
No	75.29%	131
TOTAL		174

## Q18 If YES, which organisations / meetings?

Answered: 55 Skipped: 121

#	RESPONSES	DATE
1	WI, Keep Fit and Guild	7/4/2021 7:46 PM
2	Zumba/yoga in village hall	7/4/2021 7:09 PM
3	St Peter's and St James' Churches, Coffee Shop in Callow End Hall.	7/4/2021 6:57 PM
4	n/a	7/4/2021 6:29 PM
5	Church PCC	7/4/2021 6:22 PM
6	n/a	7/4/2021 6:13 PM
7	Church Coffee Shop, previously Powick Community Choir.	7/4/2021 4:55 PM
8	Callow End WI	7/4/2021 4:36 PM
9	Churches organisations, Wednesday coffee shop at village hall organised through the Churches.	7/4/2021 3:56 PM
10	church at St James and St Peters; art group; Coffee shop; and WI at Callow End	7/3/2021 5:35 PM
11	WI	7/3/2021 5:09 PM
12	Sabrina Voices Choir; Beauchamp Flood Alleviation Group	7/3/2021 4:31 PM
13	Link Nursery	7/3/2021 3:11 PM
14	Badminton (Powick) fund raising events, concerts, Harvest Supper, Fayres for the Parish Hall, Ramblers, Coffee Shop (Callow End) RBL Events, V	7/3/2021 2:56 PM
15	Community Choir. Parish Church. Parish Hall	7/3/2021 2:29 PM
16	Local pantomime group.	7/3/2021 12:33 PM
17	RSPB group	7/3/2021 12:20 PM
18	The Guild, exercise class, Bingo	7/3/2021 11:14 AM
19	Church	7/3/2021 7:43 AM
20	Pilates/aerobics	7/2/2021 7:38 PM
21	Playing Fields Association	7/2/2021 3:58 PM
22	Powick CE Primary School Governing Body	7/1/2021 12:50 PM
23	Scouts	6/29/2021 11:36 AM
24	Powick Guild	6/19/2021 8:10 PM
25	Badminton, choir, Zumba	6/18/2021 3:03 PM
26	NA	6/18/2021 8:46 AM
27	No	6/18/2021 7:01 AM
28	Badminton	6/16/2021 6:57 PM
29	Yoga	6/16/2021 2:14 PM
30	Powick Playing Field Association	6/15/2021 8:48 PM
31	Parish Council, PACE, Callow End Playing Field Association. Very infrequently Malvern Hills Trust (public consultations)	6/15/2021 8:36 PM

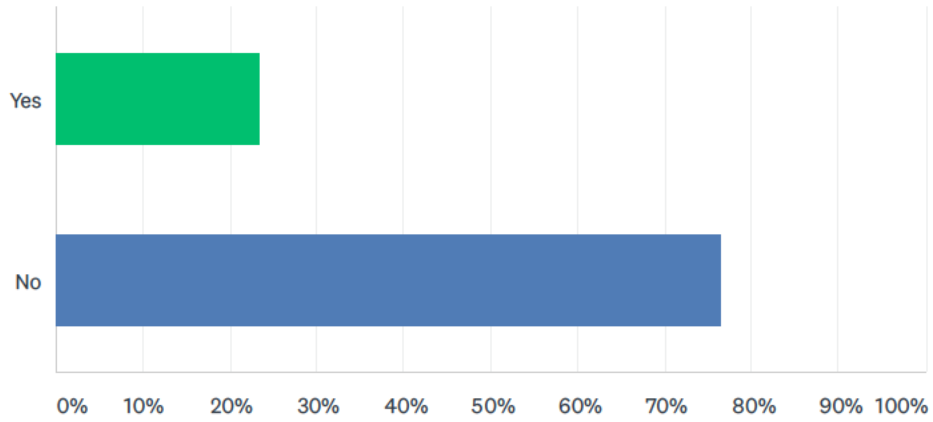
Powick Parish Neighbourhood Plan 2021

32	Parish Council	6/14/2021 5:17 PM
33	The Powick Guild	6/8/2021 4:56 PM
34	Powick Ramblers	6/8/2021 2:24 PM
35	St James Church Callow End, St Peter's Church Powick, Community Coffee Shop, Powick Community Choir	6/7/2021 4:39 PM
36	Badminton club in Powick Village Hall	6/6/2021 5:03 PM
37	Powick Parish Community Choir	6/4/2021 8:03 PM
38	Church. Callow End WI primary schools	5/31/2021 11:12 PM
39	N/A	5/31/2021 2:51 PM
40	Scouting	5/30/2021 11:30 PM
41	Black Pear Gardening Club	5/30/2021 10:09 AM
42	Parish council	5/29/2021 9:33 AM
43	N/A	5/28/2021 10:53 PM
44	Na	5/28/2021 5:19 PM
45	Powick Handbells	5/27/2021 10:05 PM
46	None but would like to join zumba / keep fit	5/22/2021 1:20 PM
47	N/A	5/20/2021 8:34 PM
48	N/a	5/19/2021 8:20 PM
49	Fund raising for St Peters	5/16/2021 7:03 PM
50	N/A	5/13/2021 4:25 PM
51	Powick Guild	5/12/2021 8:41 PM
52	Powick Players	5/10/2021 5:18 PM
53	Parish council.	5/10/2021 12:31 PM
54	CEPFA	5/10/2021 6:48 AM
55	Parish Council	5/9/2021 2:25 PM



## Q19 Do you think there should be more housing in this parish?

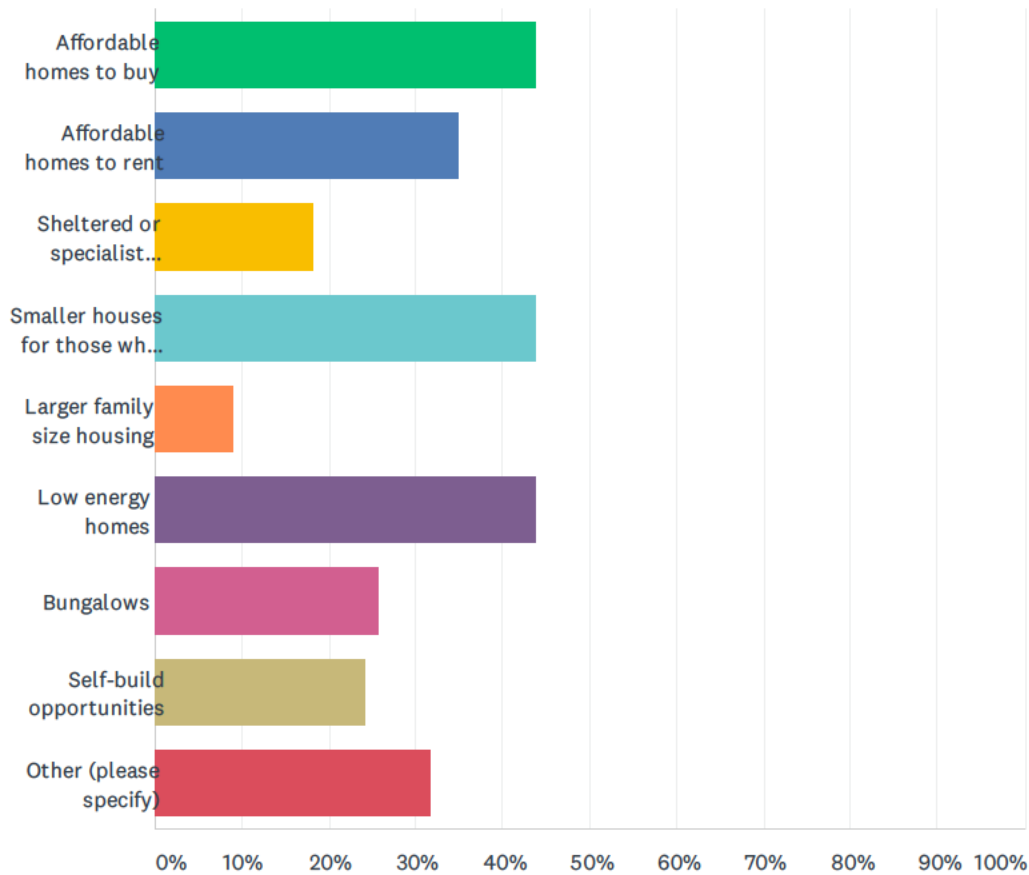
Answered: 175 Skipped: 1



ANSWER CHOICES	RESPONSES	
Yes	23.43%	41
No	76.57%	134
TOTAL		175

## Q20 If YES, what sort of housing is needed? (please tick all that apply)

Answered: 66 Skipped: 110



ANSWER CHOICES	RESPONSES
Affordable homes to buy	43.94% 29
Affordable homes to rent	34.85% 23
Sheltered or specialist housing	18.18% 12
Smaller houses for those who wish to downsize within the area	43.94% 29
Larger family size housing	9.09% 6
Low energy homes	43.94% 29
Bungalows	25.76% 17
Self-build opportunities	24.24% 16
Other (please specify)	31.82% 21
Total Respondents: 66	

#	OTHER (PLEASE SPECIFY)	DATE
1	n/a	7/4/2021 6:29 PM
2	Could any existing buildings be adapted for any of these.	7/4/2021 3:56 PM

## Powick Parish Neighbourhood Plan 2021

3	STRONGLY NO in Powick, The infrastructure is not there to cope with any more roads, water, drainage etc.. The water pressure has dropped since new houses built. Powick is becoming full of small cheap housing estates. NO more of these	7/4/2021 9:43 AM
4	In small nos. maximum of 10. Development of former caravan sales site, next to Halfway House development is a good example if it is affordable and low energy. Also self owned traveller sites.	7/3/2021 2:57 PM
5	Elsewhere (we are full)	7/2/2021 7:38 PM
6	No opinion	7/2/2021 7:21 PM
7	NONE!!	7/2/2021 6:43 PM
8	No more traveller sites	7/1/2021 3:05 PM
9	Stop building on green land. Worcester is already a building site	6/18/2021 8:46 AM
10	More housing creates more pollution	6/18/2021 7:01 AM
11	Any new houses in Powick are only for people who would prefer to be in Worcester, Malvern or Birmingham as that is where their work is. More housing is likely to reduce the macro sense of community	6/16/2021 12:06 PM
12	None!	6/15/2021 8:51 PM
13	There is more than enough housing in the parish - the school is too small to cope with what is already around, there are no shops or places to gather socially apart from pubs	6/11/2021 1:33 PM
14	N/A	5/31/2021 2:51 PM
15	None in Callow End	5/28/2021 5:19 PM
16	N/A	5/20/2021 8:34 PM
17	less development not more	5/18/2021 10:52 AM
18	Too much development.	5/16/2021 3:26 PM
19	None until roads reviewed and modified	5/15/2021 10:01 AM
20	A general mix. Not all social housing.	5/10/2021 12:31 PM
21	No further building should be allowed.	5/9/2021 4:22 PM

## Q21 Suppose more houses are needed in this parish, where would be the best place to build them?

Answered: 119 Skipped: 57

#	RESPONSES	DATE
1	NOT IN CALLOW END!	7/4/2021 8:19 PM
2	We have had enough new build	7/4/2021 7:46 PM
3	Not on green belt.	7/4/2021 7:20 PM
4	Difficult question as the fields are part of the beauty of Callow End. Visitors come here especially.	7/4/2021 7:09 PM
5	This parish has now fulfilled its obligation as far as housing is concerned. We don't need more.	7/4/2021 6:57 PM
6	elsewhere!	7/4/2021 6:29 PM
7	brown field sites	7/4/2021 6:22 PM
8	next to wheatfield park	7/4/2021 6:13 PM
9	Ribbon development along existing roads	7/4/2021 4:08 PM
10	Where? Not on green land surely!	7/4/2021 3:56 PM
11	CALLOW END? No where! NO MORE IN POWICK.	7/4/2021 9:43 AM
12	Away from the Upton Rd as it's becoming increasingly hard to come out onto this busy road	7/3/2021 5:35 PM
13	Wheatfield Court	7/3/2021 5:19 PM
14	Use houses that are empty and not lived in	7/3/2021 5:02 PM
15	By the M5 not in Callow End!	7/3/2021 4:18 PM
16	We feel that they have built on every conceivable space and no appropriate infrastructure eg school	7/3/2021 4:08 PM
17	Nowhere	7/3/2021 3:42 PM
18	Surely Powick parish has built its fair share for this area	7/3/2021 3:33 PM
19	Brownfield sites; disused buildings	7/3/2021 3:11 PM
20	Within existing "envelope" and in small nos..	7/3/2021 2:57 PM
21	Where adequate road and school infrastructure exists	7/3/2021 2:38 PM
22	Callow End where there are already more facilities than Powick	7/3/2021 2:29 PM
23	We are surrounded by new housing being developments and it seems other parishes should now be used to develop new estates.	7/3/2021 12:55 PM
24	Callow End, Powick has had more than its fair share!	7/3/2021 12:33 PM
25	Between Powick village and Callow End	7/3/2021 11:29 AM
26	Available space on the outskirts	7/3/2021 11:14 AM
27	Infill opposite all of Wheatfield up to Jennett Tree Lane and opposite the Abbey wall. Infill between C E playing field and opposite rest of Lower Ferry Lane. ? Powick.	7/3/2021 7:43 AM
28	Probably minimal, from initial viewpoint, as much development has arisen in the past 5-10 yrs..	7/2/2021 8:34 PM
29	Callow End seems to have avoided development whereas Powick has had considerable. Powick needs a shop.	7/2/2021 8:04 PM

## Powick Parish Neighbourhood Plan 2021

30	Not sure	7/2/2021 7:50 PM
31	At the back of the Bovis estate.	7/2/2021 7:00 PM
32	Outside the parish or continue in one place on the hospital lane estate and not in or around Colletts Green	7/2/2021 6:43 PM
33	Within the current confines of the village	7/2/2021 6:02 PM
34	Field between Powick Playing field and Old Malvern Rd	7/2/2021 5:49 PM
35	Don't know enough about the area yet	7/2/2021 4:12 PM
36	Field opposite Callow End School. Field between Stanbrook and Upton Road, Upper Ferry in fill.	7/2/2021 3:58 PM
37	Surrounding fields adjacent to public house at Kings End Lane / Bransford Road	7/2/2021 3:35 PM
38	Land around Powick towards Malvern	7/2/2021 12:33 PM
39	Brown sites	7/2/2021 12:16 PM
40	Building more houses will mean villages become towns and districts of cities. Don't kill the fabric of our country by killing village communities with more and more housing	7/2/2021 12:09 PM
41	Have no suggestions	7/2/2021 11:51 AM
42	No where	7/2/2021 6:18 AM
43	There is nowhere suitable	7/2/2021 6:03 AM
44	Near Powick church	7/1/2021 8:14 PM
45	There are enough! The field next to the new build behind Winsmore has already been sold. We need more green spaces for nature	7/1/2021 7:42 PM
46	No where! Don't spoil countryside just built 200 houses	7/1/2021 4:56 PM
47	Elsewhere, this is a village not a town	7/1/2021 4:40 PM
48	I cannot think of anywhere suitable and there are not the amenities to support further increase in local population.	7/1/2021 4:30 PM
49	Infill on brownfield sites	7/1/2021 12:50 PM
50	Within a properly conceived plan to develop the village as an entity with a central focus not simply add-on piecemeal development designed only for profit.	6/28/2021 5:43 PM
51	On wasted land	6/28/2021 4:06 PM
52	I don't know area well enough yet unfortunately	6/28/2021 3:37 PM
53	Do not feel qualified to comment, but the infrastructure must be considered first	6/21/2021 10:26 AM
54	Near the roundabout as this is close to the roundabout and wouldn't require building on greenbelt.	6/20/2021 6:55 PM
55	Brown field sites not green and not on top of existing residents ruining peoples lives and their properties	6/20/2021 3:05 PM
56	There is very little land available in the Parish for building purposes now	6/18/2021 3:03 PM
57	Nowhere	6/18/2021 12:36 PM
58	Nowhere	6/18/2021 8:46 AM
59	Powick	6/18/2021 7:01 AM
60	N/A	6/17/2021 5:02 PM
61	Wheatfields seems a missed opportunity. Need to avoid flood areas	6/16/2021 2:14 PM
62	We should follow other councils and build them on the floodplains either side of the river Teme	6/16/2021 12:06 PM

## Powick Parish Neighbourhood Plan 2021

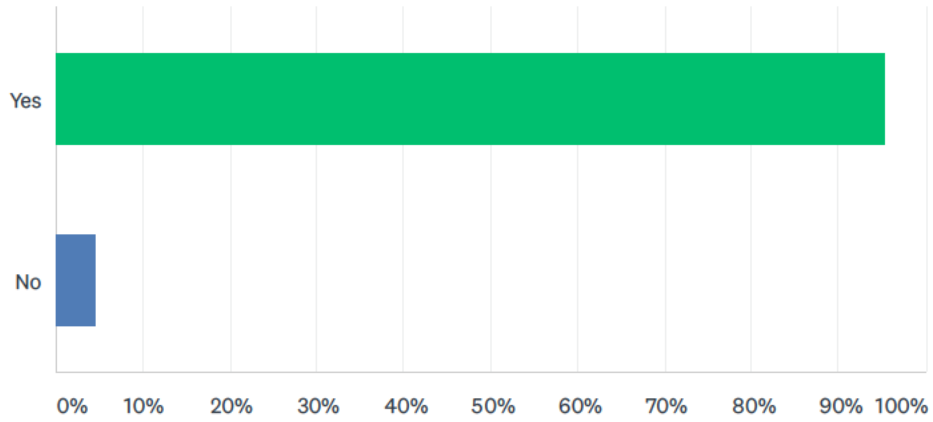
63	Keep them to the main roads and infill areas	6/16/2021 11:38 AM
64	I dont think any more should be built	6/15/2021 8:51 PM
65	Along the main road.	6/15/2021 8:48 PM
66	Brownfield sites where possible / using existing buildings. Not on flood plains. 'Infilling' and along major routes through the parish so to have minimal impact on quiet residential streets.	6/15/2021 8:36 PM
67	Please don't build any more	6/15/2021 8:16 PM
68	Need more affordable "to buy" and to let homes in Callow End End	6/14/2021 5:17 PM
69	WE DO NOT NEED ANY MORE HOUSES IN POWICK. IF ANYWHERE MAYBE CALLOW END	6/11/2021 1:33 PM
70	If there was a need, probably use some of the brown field sites	6/8/2021 4:56 PM
71	West side of Upton Road opposite caravan park	6/7/2021 1:41 PM
72	North side of Jennetree Lane; and off A449	6/6/2021 5:03 PM
73	Think over the years there has been plenty of new housing.	6/4/2021 8:03 PM
74	toward Malvern	6/4/2021 10:41 AM
75	Powick is becoming very built up - no more houses needed here!	6/2/2021 12:31 AM
76	Where there is sufficient infra structure put in place PRIOR to building. Either that or in Tom Wells back garden so at last he will have done something genuinely useful instead of just posing for photo opportunities	6/1/2021 1:58 PM
77	Not on green fields, powick has already taken a large housing estate.	5/31/2021 7:41 PM
78	N/A	5/31/2021 2:51 PM
79	Welland Guariford	5/31/2021 2:31 PM
80	No more are needed!	5/30/2021 11:30 PM
81	I think the Parish has already met it's quota for new housing. Beautiful views and open spaces have been ruined. Allotments 'gone'. If more housing has to be built it should be on small 'infill sites' not big developments of 60+ houses.	5/30/2021 6:43 PM
82	No where we already have seen so many built in the last 5 years, and a lack of infrastructure, road improvements, a shop or assistance to the school for having to take more children	5/30/2021 3:32 PM
83	The village has enough	5/30/2021 2:19 PM
84	east side of Lower Ferry Lane, Callow End; north side of Colletts Green Road	5/30/2021 10:09 AM
85	Near playing fields in Callow End	5/30/2021 2:06 AM
86	Callow End	5/29/2021 9:33 AM
87	Village is already struggling with the amount of houses.	5/28/2021 10:53 PM
88	On brownfield sites only we shouldn't be looking to take anymore green space that has not been developed before. We want to keep the village feel and size.	5/28/2021 10:22 PM
89	No idea. So much green space has already been used for new housing	5/28/2021 5:59 PM
90	Too many already.Should be built in the cities in brownfield sites,where the work is.A village is what it is,a village,with limited resources and facilities.	5/28/2021 5:38 PM
91	Powick. A already larger developed area. New houses would ruin Callow End	5/28/2021 5:19 PM
92	in-filling rather than new estates.	5/27/2021 10:05 PM
93	Land westward from the school Playing Field bounded by the Old Malvern Road or continuation along the south side of the A449 from Winsmore towards Hospital Lane	5/27/2021 12:25 PM
94	We do not have enough infrastructure to accommodate any more houses and its difficult enough getting out of hospital lane onto the A449	5/26/2021 4:16 PM

Powick Parish Neighbourhood Plan 2021

95	Within the edges of the village	5/24/2021 5:19 PM
96	Powick	5/24/2021 2:03 PM
97	Away from Colletts Green	5/23/2021 2:57 PM
98	?	5/22/2021 1:20 PM
99	None at all	5/20/2021 8:34 PM
100	?	5/18/2021 9:00 PM
101	Callow End & Manor Farm	5/18/2021 6:42 PM
102	On disused farmhouse on Malvern Rd by Newland which could be converted into affordable flats	5/18/2021 5:21 PM
103	outside the village boundary, NOT more infill	5/18/2021 10:52 AM
104	Out towards Malvern in the hospital lane area	5/18/2021 9:11 AM
105	Powick	5/17/2021 9:12 PM
106	would need some options, but infrastructure and traffic implications important considerations	5/16/2021 11:09 PM
107	Green field sites and in fill	5/16/2021 7:03 PM
108	Callow End. They have escaped to date!	5/16/2021 3:26 PM
109	Unknown	5/14/2021 9:42 PM
110	Existing brownfield sites.	5/13/2021 4:25 PM
111	In the last few years Powick has had more than its share of housebuilding - Winsmore, Sparrowhall Lane, Hospital Lane... What about Callow End - or is Tom Wells against this as he lives there?	5/12/2021 8:41 PM
112	I honestly feel that we have had a huge increase in local housing over the last 5 yrs and would not like to see any further greenfield space built on.	5/10/2021 5:18 PM
113	Not too close to those already there	5/10/2021 2:52 PM
114	Upper kings end and station road beyond the Ragged Bear Inn.	5/10/2021 12:31 PM
115	nearer to Hospital Lane.	5/10/2021 10:41 AM
116	Brown field sites - eg old farm buildings - but not the fields	5/10/2021 6:48 AM
117	Derelict ground including derelict Farm property grounds	5/9/2021 8:46 PM
118	Brown field sites. NOT GREEN SPACES	5/9/2021 4:22 PM
119	Adjacent to existing sites	5/9/2021 2:25 PM

## Q22 Is your present house adequate for the needs of your household?

Answered: 175 Skipped: 1

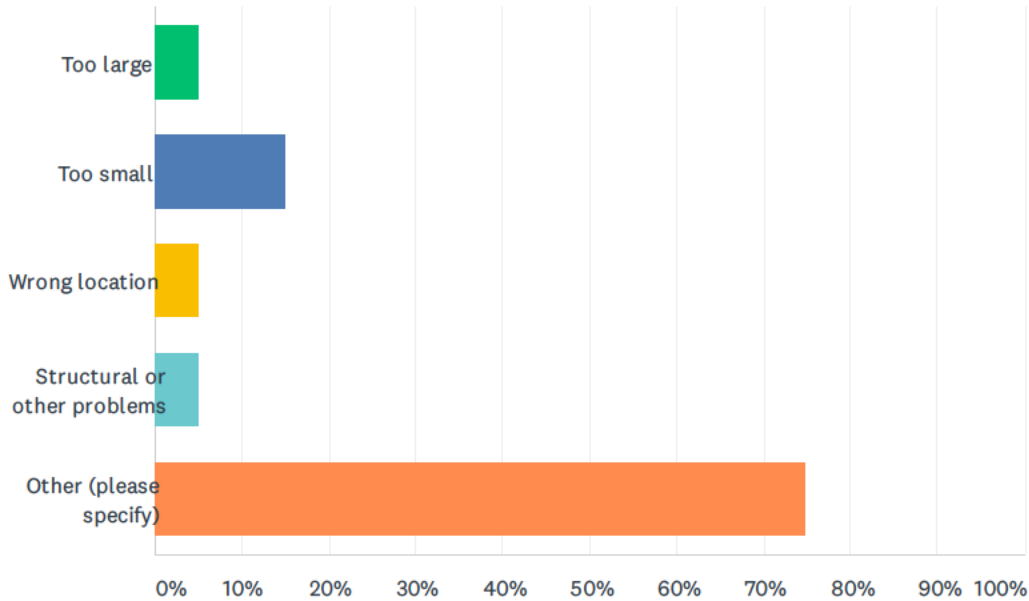


ANSWER CHOICES	RESPONSES	
Yes	95.43%	167
No	4.57%	8
TOTAL		175



## Q23 If NO, what makes it unsuitable? (please tick all that apply)

Answered: 20 Skipped: 156



ANSWER CHOICES	RESPONSES
Too large	5.00% 1
Too small	15.00% 3
Wrong location	5.00% 1
Structural or other problems	5.00% 1
Other (please specify)	75.00% 15
Total Respondents: 20	

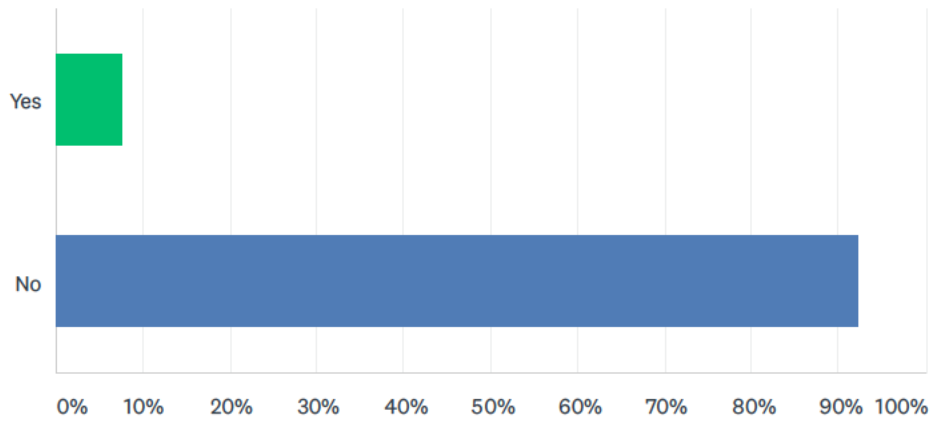
#	OTHER (PLEASE SPECIFY)	DATE
1	.	7/4/2021 6:29 PM
2	n/a	7/4/2021 6:22 PM
3	n/a	7/4/2021 6:13 PM
4	Garden is too big to manage	7/3/2021 5:02 PM
5	Expensive to run	6/29/2021 12:13 PM
6	NA	6/18/2021 8:46 AM
7	It's fine	6/18/2021 7:01 AM
8	The house floods	6/15/2021 8:36 PM
9	N/A	5/31/2021 2:51 PM
10	N/A	5/28/2021 10:53 PM
11	Na	5/28/2021 5:19 PM
12	N/A	5/20/2021 8:34 PM

## Powick Parish Neighbourhood Plan 2021

13	NA	5/15/2021 10:01 AM
14	N/a	5/13/2021 4:25 PM
15	elderley relative	5/10/2021 5:18 PM

## Q24 Are there members of your family who need housing in Powick & Callow End now or in the future?

Answered: 169 Skipped: 7



ANSWER CHOICES	RESPONSES	
Yes	7.69%	13
No	92.31%	156
TOTAL		169

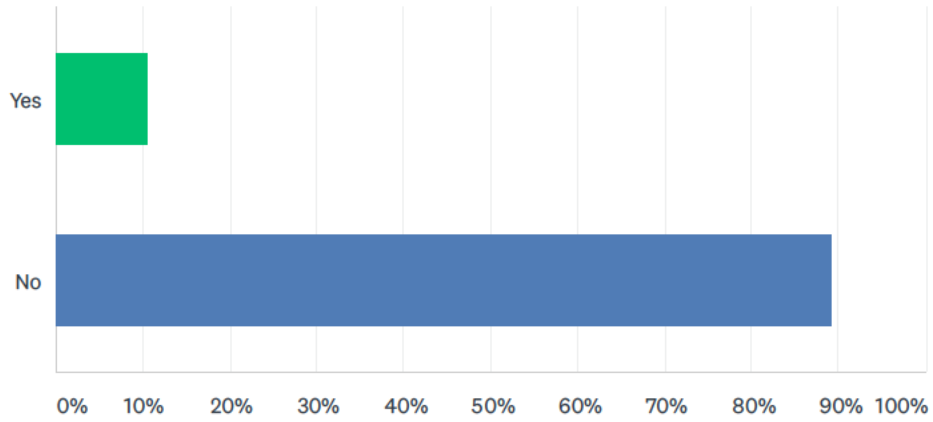
## Q25 If YES, please give details of the type of housing required.

Answered: 23 Skipped: 153

#	RESPONSES	DATE
1	.	7/4/2021 6:29 PM
2	n/a	7/4/2021 6:22 PM
3	n/a	7/4/2021 6:13 PM
4	Affordable	7/3/2021 3:11 PM
5	My grandson now 22 will want to fly the nest one day,- but to where?	7/3/2021 2:57 PM
6	Starter/affordable for parish residents families.	7/2/2021 7:38 PM
7	We will be looking for a larger home when we start building a family.	7/2/2021 7:00 PM
8	Affordable starter home to buy	7/2/2021 3:58 PM
9	NA	6/18/2021 8:46 AM
10	No	6/18/2021 7:01 AM
11	Rental	6/17/2021 8:51 PM
12	3 bedroom.	6/15/2021 8:48 PM
13	Affordable family housing for younger brother who has looked to moving closer to work.	6/15/2021 8:36 PM
14	Son in process of purchasing in powick	6/4/2021 10:41 AM
15	Don't know if they will require housing in the future.	6/1/2021 1:58 PM
16	N/A	5/31/2021 2:51 PM
17	Starter homes	5/30/2021 2:06 AM
18	N/A	5/28/2021 10:53 PM
19	Na	5/28/2021 5:19 PM
20	N/A	5/20/2021 8:34 PM
21	Bungalow for disabled facilities	5/14/2021 9:42 PM
22	A 1 or 2 bed flat or house for my brother and sister-in-law. As in, a small property for a professional couple with no kids (yet).	5/13/2021 4:25 PM
23	starter home	5/10/2021 5:18 PM

## Q26 Do you operate a business from home?

Answered: 170 Skipped: 6



ANSWER CHOICES	RESPONSES
Yes	10.59% 18
No	89.41% 152
TOTAL	170

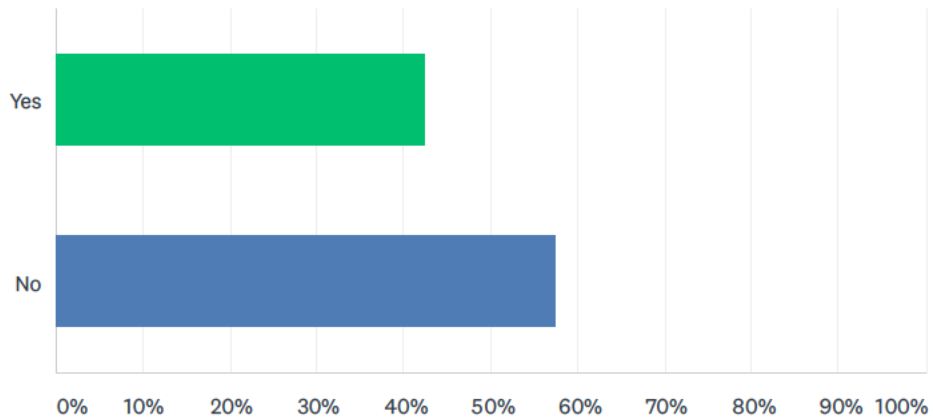
## Q27 If YES, what would help your business grow?

Answered: 28 Skipped: 148

#	RESPONSES	DATE
1	.	7/4/2021 6:29 PM
2	n/a	7/4/2021 6:22 PM
3	n/a	7/4/2021 6:13 PM
4	N/A	7/2/2021 7:38 PM
5	Faster broadband	7/2/2021 3:58 PM
6	Suitable places for advertising sales of alcohol (we run a champagne business)We have deliberately not used existing social media noticeboards	7/2/2021 12:09 PM
7	Business Contacts	7/1/2021 4:56 PM
8	Nothing related to Powick	7/1/2021 3:29 PM
9	Nothing	6/18/2021 8:46 AM
10	No	6/18/2021 7:01 AM
11	Not applicable	6/16/2021 2:14 PM
12	(my partner does) Faster internet. Flood protection. Better business networking opportunities. Communal working space/cafe/hub.	6/15/2021 8:36 PM
13	n/a	6/2/2021 7:55 AM
14	Better broadband	5/31/2021 11:12 PM
15	N/A	5/31/2021 2:51 PM
16	Even better wi-fi speeds to the village	5/30/2021 3:32 PM
17	Better broadband; local flexible business units/office space; decent publis transport	5/30/2021 10:09 AM
18	Community events	5/30/2021 8:29 AM
19	Better internet	5/30/2021 6:53 AM
20	N/A	5/28/2021 10:53 PM
21	Na	5/28/2021 5:19 PM
22	Clients	5/26/2021 4:16 PM
23	N/A	5/20/2021 8:34 PM
24	network of business owners, a basis to meet like minded people to network	5/18/2021 6:47 PM
25	No	5/15/2021 10:01 AM
26	N/a	5/13/2021 4:25 PM
27	More people hiring lifts?!	5/10/2021 5:18 PM
28	better internet	5/9/2021 2:25 PM

### Q28 If you have recently worked from home due to Covid-19 restrictions, do you anticipate working from home more regularly in the future?

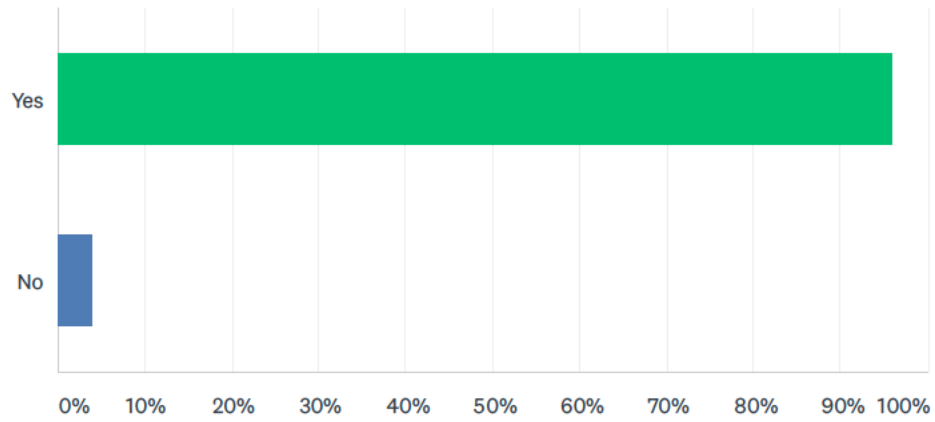
Answered: 127 Skipped: 49



ANSWER CHOICES	RESPONSES	
Yes	42.52%	54
No	57.48%	73
TOTAL		127

## Q29 Do you connect to the Internet from your home?

Answered: 175 Skipped: 1

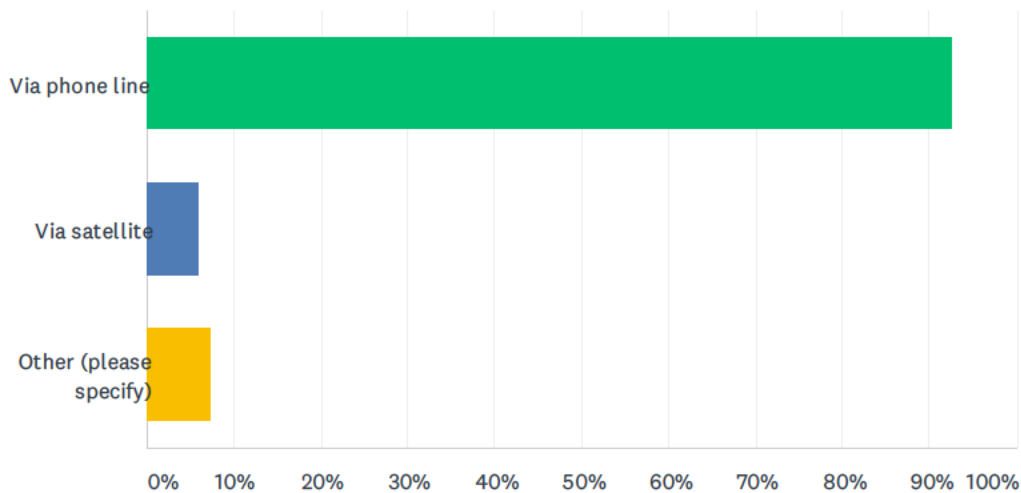


ANSWER CHOICES	RESPONSES	
Yes	96.00%	168
No	4.00%	7
TOTAL		175



### Q30 If YES, what sort of connection do you have? (please tick all that apply)

Answered: 165 Skipped: 11

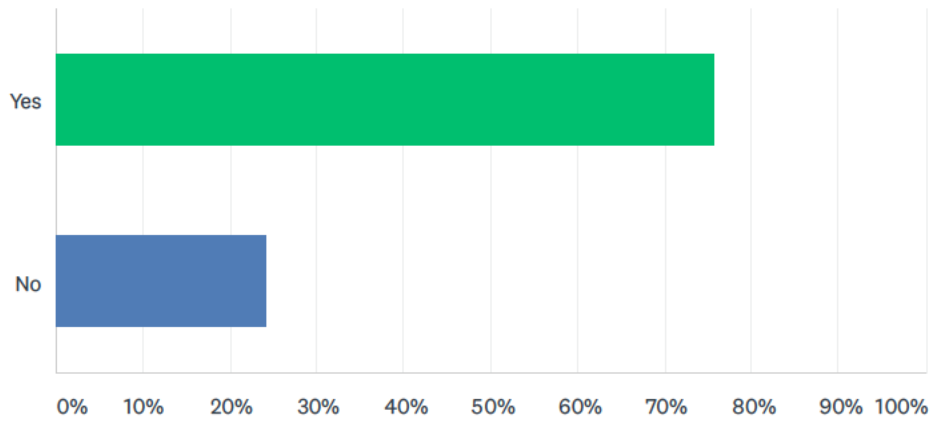


ANSWER CHOICES	RESPONSES	
Via phone line	92.73%	153
Via satellite	6.06%	10
Other (please specify)	7.27%	12
Total Respondents: 165		

#	OTHER (PLEASE SPECIFY)	DATE
1	Talk, talk broadband	7/3/2021 3:42 PM
2	Mobile and sky Internet connection with difficulty, actively working on this.	7/2/2021 8:34 PM
3	Fibre	7/2/2021 6:02 PM
4	Fibre broadband	7/2/2021 4:12 PM
5	Fibre	6/18/2021 3:03 PM
6	FTTC	6/16/2021 11:29 AM
7	Fibre broadband	6/15/2021 8:36 PM
8	4g	6/7/2021 1:41 PM
9	fibre optic	5/27/2021 6:52 PM
10	Fibre	5/15/2021 10:01 AM
11	Mobile data	5/10/2021 2:52 PM
12	Broadband	5/9/2021 4:16 PM

### Q31 If you have a connection to the Internet, are connection speeds adequate for your needs?

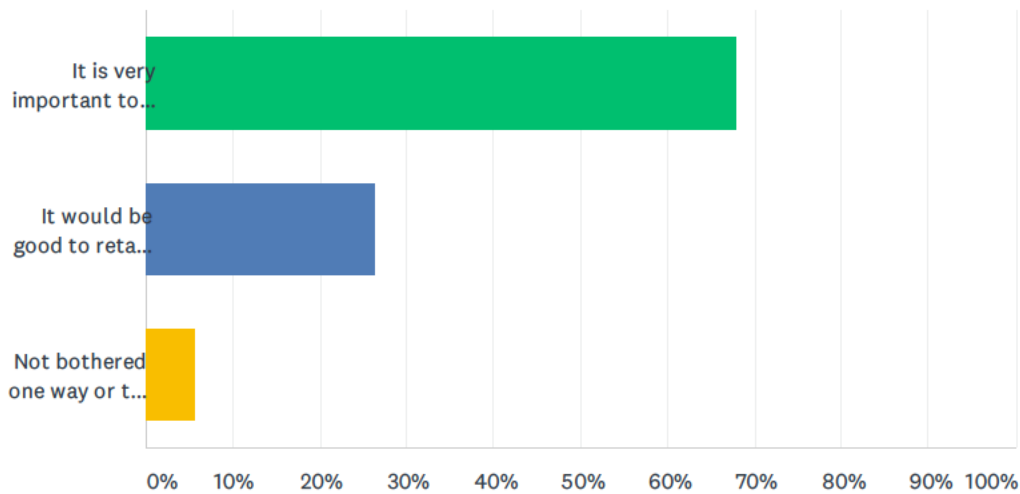
Answered: 165 Skipped: 11



ANSWER CHOICES	RESPONSES	
Yes	75.76%	125
No	24.24%	40
TOTAL		165

Q32 Now a few questions about the local environment. What do you think about the conservation of listed buildings in this parish? (please tick ONE box only)

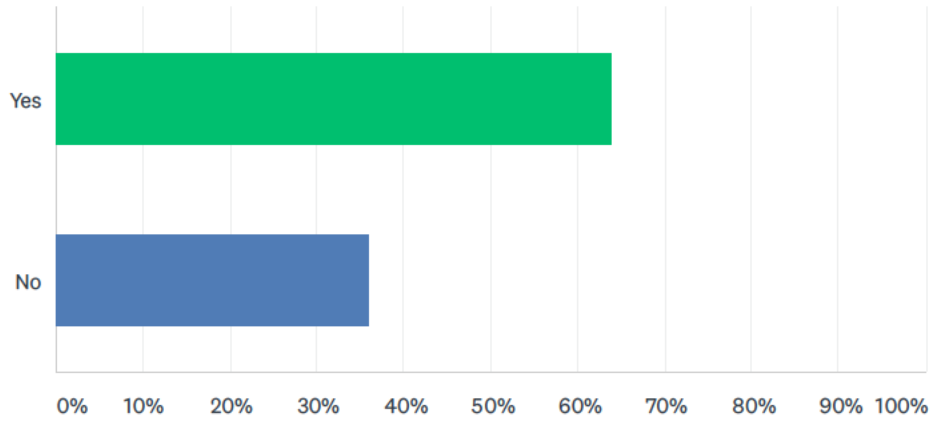
Answered: 175 Skipped: 1



ANSWER CHOICES	RESPONSES	
It is very important to retain them (with a change of use if necessary).	68.00%	119
It would be good to retain them if practicable.	26.29%	46
Not bothered one way or the other.	5.71%	10
Total Respondents: 175		

### Q33 Do you think that litter is a problem in this parish?

Answered: 172 Skipped: 4



ANSWER CHOICES	RESPONSES	
Yes	63.95%	110
No	36.05%	62
TOTAL		172

## Q34 Are there any particular littering 'hot spot' areas?

Answered: 127 Skipped: 49

#	RESPONSES	DATE
1	Passing traffic in particular throwing litter out of their car windows. We regularly litter pick in Callow End area.	7/4/2021 8:19 PM
2	Near the bus stops.	7/4/2021 7:46 PM
3	Cars that pass by throw their rubbish out of the windows, it ends up in our drives, hedges and patios on the Upton Road.	7/4/2021 7:09 PM
4	Everywhere	7/4/2021 6:57 PM
5	The Furlong	7/4/2021 6:43 PM
6	.	7/4/2021 6:29 PM
7	no	7/4/2021 6:22 PM
8	no	7/4/2021 6:13 PM
9	Along Jennett Lane near Newlands	7/4/2021 3:56 PM
10	Main road through Powick.	7/4/2021 9:43 AM
11	Things thrown from cars Upton Rd and Jennett Tree Lane	7/3/2021 5:35 PM
12	The open hut by the copse in Powick playing field; also the Old Malvern Rd leading to Bransford - litter on grass verges and fly tipping	7/3/2021 5:02 PM
13	Callow End Playing Field: By Pixham Ferry down by the river	7/3/2021 4:18 PM
14	A449 verges	7/3/2021 4:08 PM
15	Recently Powick Playing Field	7/3/2021 3:58 PM
16	Usually main Malvern Rd	7/3/2021 3:42 PM
17	Jennett Tree Lane	7/3/2021 3:33 PM
18	Jennett Tree Lane	7/3/2021 3:33 PM
19	Powick football pitch - more rubbish bins and dog waste bins	7/3/2021 3:11 PM
20	Verges of A449, between visits of MHDC/County Council wonderful litter pickers.	7/3/2021 2:57 PM
21	Road side verges, occasionally playing field	7/3/2021 2:56 PM
22	Not compared to some areas	7/3/2021 2:29 PM
23	More boxes for dog poo	7/3/2021 12:55 PM
24	Old Malvern Road towards playing field-- suspect traffic.	7/3/2021 12:33 PM
25	But there is litter on main road A449 roadsides.	7/3/2021 12:20 PM
26	Main Road	7/3/2021 11:14 AM
27	When we go on our walk we do take a bag to pick up litter but we might have a bag full	7/3/2021 11:04 AM
28	There is litter everywhere but Callow End is not as bad as some places. Discard from passing vehicles is the worst.	7/3/2021 7:43 AM
29	Outside Cromwell's (main road)	7/2/2021 8:48 PM
30	Occasionally on the Worcester Road	7/2/2021 8:13 PM

## Powick Parish Neighbourhood Plan 2021

31	Not where I live	7/2/2021 8:04 PM
32	main road from cars	7/2/2021 7:38 PM
33	Verges up to the traffic lights in Hospital lane, bus stop and road to school	7/2/2021 6:23 PM
34	Road side Malvern and Upton Rds	7/2/2021 5:55 PM
35	Footpaths around fields/woodland. Little hut in Powick Playing Field Park.	7/2/2021 5:49 PM
36	No view as yet	7/2/2021 4:12 PM
37	Playing Field, Pixham Lane picnic area	7/2/2021 3:58 PM
38	Callow End Park	7/2/2021 12:33 PM
39	Jennett Tree lane, Upton Rd opp the Blue Bell	7/2/2021 12:16 PM
40	Callow End Playing Field, Upton Rd from Bush Lane to Pixham Lane	7/2/2021 12:09 PM
41	Riverside Pixham Ferry	7/2/2021 6:18 AM
42	Upton Road/ Jennett Tree Lane	7/2/2021 6:03 AM
43	Lower Ferry lane	7/1/2021 8:26 PM
44	Hard to say, usually it is a problem if people live close by	7/1/2021 8:14 PM
45	Upton Rd and Malvern Rd. Way too many lazy people dumping McDonalds and KFc wrappers etc. Since new build people are using the Green as a dog toilet	7/1/2021 7:42 PM
46	Malvern Rd	7/1/2021 4:56 PM
47	Roadside generally	7/1/2021 4:30 PM
48	I think it's lucky it's not worse and we should all pick up outside our own property "like in the old days"	7/1/2021 3:29 PM
49	Dog poo can be found all over Byrons Wood estate - very poor attitude to cleaning up after dogs	7/1/2021 3:15 PM
50	Road side verges - pretty much the same across Worcestershire roads in general	7/1/2021 3:05 PM
51	Main Rd along its length through Powick. Old Malvern Rd through Colletts Green Rd to Bransford. Also Sparrowhall Lane Powick.	7/1/2021 12:50 PM
52	Main road and recently a lot on the Hospital Lane Playing Fields.	6/29/2021 1:48 PM
53	Bransford Road between Colletts Farm and Bear and Ragged Staff	6/29/2021 12:13 PM
54	A449/Hospital Lane	6/29/2021 11:36 AM
55	The A449, Top of Hospital Lane	6/28/2021 5:43 PM
56	Playing fields, bus stops	6/28/2021 4:06 PM
57	Littering is always a problem, both generally and in hotspots, as there is very often a don't care or someone else's problem, especially when litter bins are often not emptied timeously by councils. Unfortunately bus stops are often a source of littering.	6/21/2021 10:26 AM
58	Sparrow hall Lane and the park	6/20/2021 6:55 PM
59	Most roads now suffer from litter with extra footfall and traffic	6/20/2021 3:05 PM
60	Jennett Tree Lane has problems with the takeaways in Malvern	6/18/2021 3:03 PM
61	The roadsides from Powick to Callow End; the Old Hills parking area; Pixham lane, in fact just about any roadside & hedgerow	6/18/2021 12:36 PM
62	NA	6/18/2021 8:46 AM
63	No	6/18/2021 7:01 AM
64	Not that I have seen	6/17/2021 5:02 PM

## Powick Parish Neighbourhood Plan 2021

65	Jennett Tree Lane, Callow End Playing Fields, The Pound and areas in front of and around The Pound Stores in Callow End	6/16/2021 9:33 PM
66	At the traffic lights by the Skoda garage in Powick	6/16/2021 6:57 PM
67	Along the main road, but other roads have increasing problems: Lower Ferry Lane, Beauchamp Lane	6/16/2021 2:14 PM
68	Either side of the A449	6/16/2021 12:06 PM
69	Main road running through Powick, any time house builders have a site, always lots of rubbish blowing away from the site and full dog poo bags everywhere you go. Beer cans and general rubbish left at Powick playing fields are also a nuisance.	6/16/2021 11:38 AM
70	Malvern Road	6/15/2021 9:54 PM
71	Dog poo isn't going collected always, litter in old bus shelter on worcester Rd	6/15/2021 8:51 PM
72	The main road, the playing field and hedgerows.	6/15/2021 8:48 PM
73	Along the Upton Road/other roads	6/15/2021 8:36 PM
74	Hospital Lane, Worcester Road	6/15/2021 8:16 PM
75	Fast food debris thrown from cars in Old Malvern Road. Bottles, cans and wrappers in Powick playing field	6/15/2021 7:15 PM
76	Along the main roads where drivers throw rubbish out of the windows, on the School playing field, along some of the footpaths around The Hams	6/14/2021 5:17 PM
77	Near the Filling Station and on Upton Road	6/8/2021 4:56 PM
78	Jennett Tree Lane	6/8/2021 2:24 PM
79	Despite a large number of litter bins, the worst areas in Callow End are the playing fields and Pixham Ferry.	6/7/2021 4:39 PM
80	Bottom of Pixham Lane by river where the dealers meet.	6/7/2021 1:41 PM
81	It's everywhere to varying degrees	6/7/2021 11:31 AM
82	Station Road, Old Malvern Road (east end), A449, occasional fly-tipping on Kings End Lane	6/6/2021 5:03 PM
83	Along the A449, due to people throwing items out of the car windows as they travel through	6/4/2021 8:03 PM
84	Generally not too bad in Callow End, Powick seems more of an issue - busier thro traffic?	6/2/2021 7:55 AM
85	Main roads and playing fields	5/31/2021 11:12 PM
86	I pick litter up all around Callow End	5/31/2021 8:16 PM
87	Seems to be a general problem.	5/31/2021 7:41 PM
88	N/A	5/31/2021 2:51 PM
89	Upton Road	5/31/2021 2:31 PM
90	Main road but too much everywhere esp dog poo bags	5/30/2021 11:30 PM
91	The main A449 and, sometimes, Hospital Lane ... but the recent 'Adopt a Street' initiative has been brilliant in reducing the litter which is just thrown on the ground within the Parish	5/30/2021 6:43 PM
92	Around the main road	5/30/2021 3:32 PM
93	The Main road A449	5/30/2021 2:19 PM
94	Upton Road all the way through the parish	5/30/2021 10:09 AM
95	Along the main roads	5/30/2021 6:53 AM
96	Side of the main roads.	5/28/2021 10:53 PM
97	Main road through powick and recently powick playing field but hopefully new bins will help that.	5/28/2021 10:22 PM

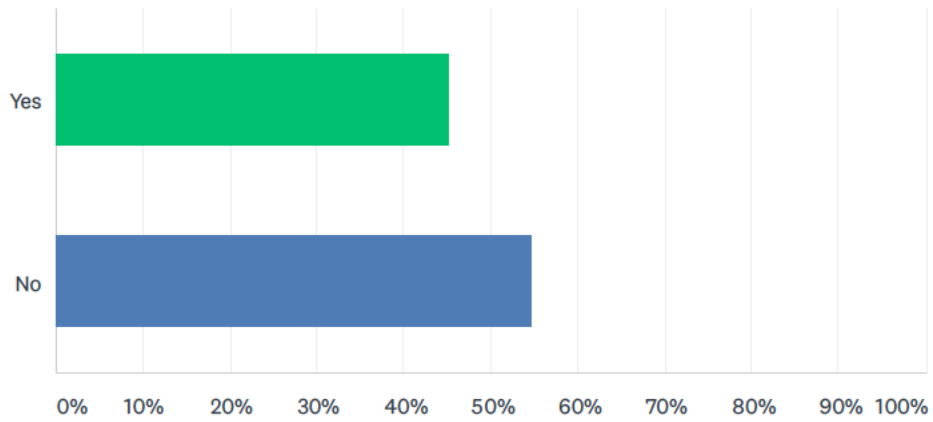
## Powick Parish Neighbourhood Plan 2021

98	Roadside verges	5/28/2021 5:59 PM
99	Area opposite Cromwell's restaurant	5/28/2021 5:51 PM
100	Anywhere where a major road runs through.	5/28/2021 5:38 PM
101	Callow end playing field	5/28/2021 5:19 PM
102	along the malvern road between hospital lane and village centre	5/27/2021 6:52 PM
103	A449 Malvern in the Hospital Lane area where people thro w takeaway cartons, drink cups and bottles from their cars.	5/27/2021 12:25 PM
104	Dog fowl in the local parks	5/26/2021 4:16 PM
105	b the new build houses off sparrow hawk lane	5/23/2021 2:57 PM
106	Jennett Tree Lane - from cars using it as a cut through	5/22/2021 3:45 PM
107	Alongside main roads - lots of alcohol and crips/ sweets wrappers	5/22/2021 1:20 PM
108	Playing field	5/20/2021 8:34 PM
109	More litter generally since the start of the pandemic	5/19/2021 11:38 AM
110	main roads and side verges	5/18/2021 9:00 PM
111	Main road is a disgrace	5/18/2021 6:42 PM
112	dog poo bags left at roadside/verges and dog mess on the road/footpaths; URGENT need for Dog Poo bins and waste bins at all entrances to new footbridge	5/18/2021 10:52 AM
113	Upton road, A449, new estate off winsmore	5/18/2021 9:11 AM
114	Old Hills and roads (litter generally thrown from cars such as fast food)	5/17/2021 9:12 PM
115	apart from the odd irresponsible dog owner there is a relatively good sense of individual responsibility	5/16/2021 11:09 PM
116	Station Rd	5/16/2021 7:03 PM
117	Upton Road has a problem but not the A449	5/16/2021 3:26 PM
118	Public fields	5/16/2021 11:38 AM
119	The disused Chinese restaurant	5/15/2021 10:01 AM
120	The verges along the a449. And the field at the back/side of hospital lane behind tannery drive, with the public footpath through it. The littering seems to come from the houses backing into it though, sadly. I've not noticed elsewhere.	5/13/2021 4:25 PM
121	Rural lanes seem to attract litter (thrown from car windows?) and fly tipping. Litter is particularly bad at front of school and rear of playing field (Malvern Road and Old Malvern Road).	5/12/2021 8:41 PM
122	Old Malvern Road in the grass verge	5/10/2021 5:18 PM
123	Main road corridors	5/10/2021 12:31 PM
124	A449 and Worcester to Upton Road.	5/10/2021 10:41 AM
125	Playing fields	5/10/2021 6:48 AM
126	Powick playing fields seem to have an perceived increasing litter and antisocial behaviour problem.	5/9/2021 8:46 PM
127	A449	5/9/2021 2:25 PM



### Q35 Would you be willing to volunteer to litter pick?(if yes, please leave your details at the end of this survey)

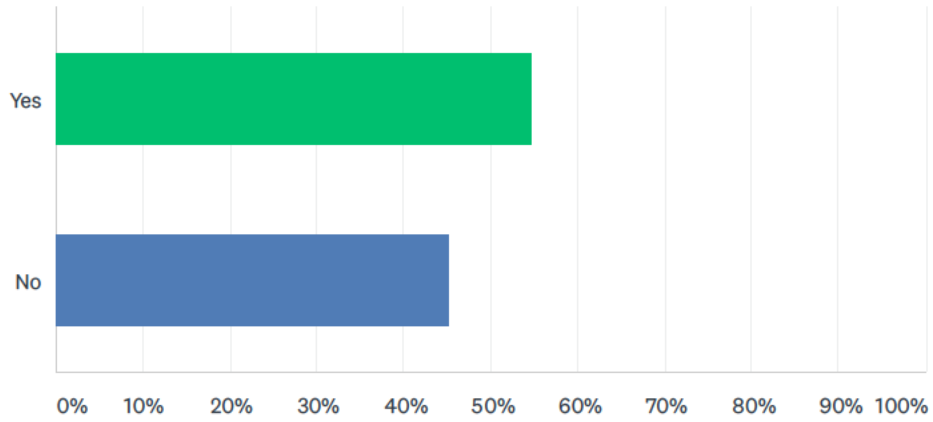
Answered: 153 Skipped: 23



ANSWER CHOICES	RESPONSES	
Yes	45.10%	69
No	54.90%	84
TOTAL		153

### Q36 Do you think dog fouling is a problem in this parish?

Answered: 166 Skipped: 10



ANSWER CHOICES	RESPONSES	
Yes	54.82%	91
No	45.18%	75
TOTAL		166

## Q37 Are there any particular dog fouling 'hot spot' areas?

Answered: 94 Skipped: 82

#	RESPONSES	DATE
1	On the Old Hills.	7/4/2021 7:09 PM
2	Winsmore	7/4/2021 6:57 PM
3	The Furlong	7/4/2021 6:43 PM
4	.	7/4/2021 6:29 PM
5	no	7/4/2021 6:22 PM
6	no	7/4/2021 6:13 PM
7	Callow End playing field	7/4/2021 4:36 PM
8	Callow End playing fields.	7/4/2021 4:08 PM
9	Just at the gate at the start of the walk down the "sheep field, and just past post box on Hospital Lane (just beyond new housing on left near post box).	7/4/2021 9:43 AM
10	Upper Ferry Lane, Post Office Lane. Dark Alley	7/3/2021 5:19 PM
11	On pathways on fields	7/3/2021 4:18 PM
12	King Charles avenue leading to Prince Rupert Avenue; park area opposite pedestrian path round Tannery Drive development	7/3/2021 4:08 PM
13	The field beyond the Callow End football pitch	7/3/2021 3:33 PM
14	The field beyond the Callow End football pitch	7/3/2021 3:33 PM
15	Football pitch and grass verges	7/3/2021 3:11 PM
16	We do have trouble from foxes and Badgers! I'm unable to walk far so don't know. On Clock House territory, especially along the path I have mown to enable to walk in our orchard.	7/3/2021 2:57 PM
17	As above and more notices around Powick to deter people from not cleaning their dog's waste.	7/3/2021 12:55 PM
18	public foot path.	7/3/2021 12:33 PM
19	Ham Lane, (Colletts Green end) Hospital Lane playing field.	7/3/2021 11:29 AM
20	Colletts Green Road, by the junction	7/2/2021 7:50 PM
21	Kings End Road	7/2/2021 7:38 PM
22	big park/field by Montgomery close, football field by Link Nursery	7/2/2021 6:23 PM
23	Footpaths	7/2/2021 5:55 PM
24	As above especially bags left behind	7/2/2021 5:49 PM
25	Playing field	7/2/2021 3:58 PM
26	Callow End Park. Poo bags work well though if kept topped up.	7/2/2021 12:33 PM
27	Playing field area (CE)	7/2/2021 12:16 PM
28	Around our property on The Old Hills	7/2/2021 6:18 AM
29	The asparagus field near Wheatfield Park- I have observed people not picking up their dog waste	7/2/2021 6:03 AM
30	Lower Ferry Lane	7/1/2021 8:26 PM

## Powick Parish Neighbourhood Plan 2021

31	Again, since the new build dog mess is left on the Green and the pathway by the bungalows, plus two inconsiderate neighbours don't help matters, The allyway leading to the main rd by the bungalows, neighbour/tenant lets his dog terrorise people who use the alleyway/hedging overgrown,	7/1/2021 7:42 PM
32	Not enough poo bins in Powick. King's End Lane and Colletts Green open verges	7/1/2021 4:56 PM
33	Main road pavements, footpaths	7/1/2021 4:40 PM
34	Hospital Lane Playing field	7/1/2021 4:30 PM
35	See above	7/1/2021 3:15 PM
36	Not that I have seen lately to be honest. Cat fouling is worse! Keep out of our garden and drive.	7/1/2021 3:05 PM
37	Colletts Green Rd and the top of Kings End Rd, It's become worse recently.	7/1/2021 12:50 PM
38	On regularly used footpaths around the parish	6/29/2021 1:48 PM
39	Along Footpaths	6/29/2021 12:13 PM
40	Byrons Wood Park	6/29/2021 11:36 AM
41	Playing Fields, bus stops	6/28/2021 4:06 PM
42	Not aware of any, but that doesn't mean there aren't	6/21/2021 10:26 AM
43	we get dog mess on the verges along bowling green road	6/20/2021 3:05 PM
44	People leave bags of dog excrement just about anywhere, as if this is ok and someone else will pick it all up. These bags are more of a menace than not using them.	6/18/2021 12:36 PM
45	NA	6/18/2021 8:46 AM
46	No	6/18/2021 7:01 AM
47	The pavements around Byron's Wood especially since the new estate was built, full poo bags are always left on Powick playing field on a regular basis.	6/16/2021 11:38 AM
48	Powick playing fields	6/15/2021 9:54 PM
49	Pavements! Disgusting, we always pick up after our dog	6/15/2021 8:51 PM
50	Kings End Lane	6/15/2021 8:48 PM
51	Football field.	6/15/2021 8:36 PM
52	We regularly clear fouling on footpath between Upton Rd and Malvern Rd. official notices area faded. Dog bags hanging in hedges is a horrible problem and must be local people	6/15/2021 7:15 PM
53	On the footpaths around Manor Farm fields	6/14/2021 5:17 PM
54	On the public rights of way through Manor Farm. Particularly the asparagus fields ( where pickers have to work)	6/8/2021 4:56 PM
55	Possibly Lower Ferry Lane	6/8/2021 2:24 PM
56	All over - ludicrous, especially the ones who pick up in a bag and then leave the bag	6/7/2021 1:41 PM
57	Again it's everywhere in varying degrees	6/7/2021 11:31 AM
58	Fieldpath from Sparrowhall Lane to Stockend Farm, close to public house.	6/6/2021 5:03 PM
59	Over the pass year has got worse, haven't noticed a particular hot spot	6/4/2021 8:03 PM
60	Callow End playing field	6/2/2021 7:55 AM
61	Tannery Drive & field on partletts way (right by the no fouling sign)! We could really do with more poo bins in the area to help this issue.	6/2/2021 12:31 AM
62	On grass verges on the country lanes	6/1/2021 1:58 PM
63	All over, dog owners leave non biodegradable plastic bags hanging in gates, hedges all over	5/31/2021 8:16 PM

## Powick Parish Neighbourhood Plan 2021

	the Old Hills etc	
64	Bow Hill	5/31/2021 2:51 PM
65	Everywhere! Particularly annoying on residential streets	5/30/2021 11:30 PM
66	Hospital Lane - the football field; Byrons Wood - the open parkland off Prince Rupert Drive/Montgomery Close; Byrons Wood - the open space in the new Bovis Homes Development; the area round the traffic lights at the junction of Hospital Lane/A449.	5/30/2021 6:43 PM
67	Anywhere where irresponsible people walk their dogs. We have three dogs and always without fail pick up after them. I have seen a large number of people of older generations not picking up after their dogs	5/30/2021 3:32 PM
68	Kings End Road	5/30/2021 2:19 PM
69	King's End Road for example.	5/28/2021 10:53 PM
70	Anywhere there is grass. Verges along Kings End Road, Colletts Green Road, Byrons Wood	5/28/2021 5:59 PM
71	Everywhere!!!	5/28/2021 5:38 PM
72	Callow end playing field and adjoining fields. Also one dog who regularly uses the pavement up Bow Hill as its toilet!	5/28/2021 5:19 PM
73	Occasional dog fouling on Hospital Lane playing field but generally not a problem in our local vicinity	5/27/2021 12:25 PM
74	Parks and any green space too many cats too	5/26/2021 4:16 PM
75	king end road from the top of the village down	5/23/2021 2:57 PM
76	Lots in the field near us in King Ends Rd	5/22/2021 1:20 PM
77	I have come across dog fouling in various areas including outside my house	5/20/2021 8:34 PM
78	All paths	5/19/2021 8:20 PM
79	Some parts of Kings End Rd	5/19/2021 11:38 AM
80	powick playing field	5/18/2021 6:47 PM
81	see above	5/18/2021 10:52 AM
82	N/A	5/17/2021 9:12 PM
83	along road verges mainly	5/16/2021 11:09 PM
84	Fields	5/16/2021 11:38 AM
85	Banks next to country roads. By bed and breakfast and Powick petrol station	5/15/2021 10:01 AM
86	It's pretty rife all over. The verges on the A449. Sparrowhall Lane, kings end Lane.	5/13/2021 4:25 PM
87	By Hospital lane Football field	5/10/2021 5:18 PM
88	All the lanes and grasses areas	5/10/2021 2:52 PM
89	Mostly public rights of way.	5/10/2021 12:31 PM
90	There are no dog litter bins, near the Winsmore Estate and the New Platform Housing in the Furlong and Hooper Close.	5/10/2021 10:41 AM
91	Playing fields where the children play	5/10/2021 6:48 AM
92	The green space on the corner of Old Malvern Road and the driv. Also hospital lane with dog owners bagging but leaving dog mess	5/9/2021 8:46 PM
93	The VineYard specially the alley way Bowling green road	5/9/2021 4:16 PM
94	no	5/9/2021 2:25 PM

## Q38 Are there any 'eyesores' in the parish that you would like to see improved? Please give details below.

Answered: 97 Skipped: 79

#	RESPONSES	DATE
1	abandoned house in upper ferry lane	7/4/2021 6:29 PM
2	flytipping on playing fields sometimes	7/4/2021 6:22 PM
3	wheatfield court	7/4/2021 6:13 PM
4	The high hedge alongside Wheatfield House. The footpaths from Callow End all alongside the main road to Powick. Very rough, very narrow and overgrown.	7/4/2021 3:56 PM
5	No	7/3/2021 5:35 PM
6	Yes, Wheatfield Court	7/3/2021 5:19 PM
7	No	7/3/2021 5:09 PM
8	No	7/3/2021 5:02 PM
9	No	7/3/2021 4:18 PM
10	No	7/3/2021 4:08 PM
11	No	7/3/2021 3:58 PM
12	No	7/3/2021 3:51 PM
13	No	7/3/2021 3:42 PM
14	No	7/3/2021 3:33 PM
15	No	7/3/2021 3:33 PM
16	No	7/3/2021 3:22 PM
17	Yes: unfinished football pavilion and car park: housing site behind Crown Pub	7/3/2021 3:11 PM
18	Yes I wish the item removed = Gates at the entrance to "Twisted Chimneys" Bastonford, inappropriate in countryside, a suburban faux pas by a previous owner.	7/3/2021 2:57 PM
19	Yes Colletts Green Rd - hedge area below Coney House where tres are dead/in danger of falling down: wall and shrubs by The Cross House; Top of Sparrow Hall Lane: Potter's Wood Yard	7/3/2021 2:56 PM
20	Yes, paths along The Drive and Orchard in Powick. Roads in some areas areas are a disgrace	7/3/2021 2:38 PM
21	Yes, the Pump House in Powick Village	7/3/2021 2:29 PM
22	Privately owned land below Home Farm Barns.	7/3/2021 12:55 PM
23	Overgrown verges and hedges.	7/3/2021 12:33 PM
24	Some properties on Sparrowhall lane	7/3/2021 11:29 AM
25	Bus shelter and surrounding area by the traffic lights	7/3/2021 11:14 AM
26	Cromwell's car wash	7/2/2021 8:48 PM
27	Too many houses being built	7/2/2021 6:43 PM
28	No	7/2/2021 6:02 PM
29	No	7/2/2021 5:55 PM

## Powick Parish Neighbourhood Plan 2021

30	Yes, dilapidated houses down Sparrowhall Lane	7/2/2021 5:49 PM
31	no	7/2/2021 5:39 PM
32	Empty barn at the end of Pixham Ferry lane	7/2/2021 3:58 PM
33	No	7/2/2021 12:33 PM
34	No	7/2/2021 12:16 PM
35	Signage of Premier Stores in Callow End	7/2/2021 12:09 PM
36	No	7/2/2021 11:51 AM
37	WWhetfield House	7/2/2021 6:03 AM
38	Lower Ferry Lane - brambles opposite the Playing Fields.	7/1/2021 8:26 PM
39	Yes, The area in the middle of The Furlong outside our front door. A caravan dumped/disused close to The Furlong.	7/1/2021 8:14 PM
40	The alleyway that leads to the main Malvern/Worcester rd. Garden hedging overgrown and tenant doesn't clear brambles; Surely tenants should be responsible for upkeep and care.	7/1/2021 7:42 PM
41	Yes, Houses	7/1/2021 4:40 PM
42	The wall at the island by the Red Lion	7/1/2021 4:30 PM
43	Old farm buildings below Petrol Station. Vile colour of Cromwells	7/1/2021 3:29 PM
44	Yes. Not so much as behind trees, but the big white manor houses in Callow end going to ruin.	7/1/2021 3:05 PM
45	The Bowling Green, Powick is a bit of a mess a lot of the time.	7/1/2021 12:50 PM
46	Yes. Old Malvern Road opposite Sandpits Farm	6/29/2021 12:13 PM
47	No	6/29/2021 11:36 AM
48	The village sign just before the petrol station is dirty - not been cleaned for 16 years. The one way system (Powick Centre) is tatty and unattractive	6/28/2021 5:43 PM
49	No	6/28/2021 4:06 PM
50	No	6/28/2021 3:37 PM
51	Not aware of any that are not being addressed	6/21/2021 10:26 AM
52	The roadworks near the roundabout.	6/20/2021 6:55 PM
53	screening to the piper development behind bowling green rd it is a disgusting slab of red brickwork overlooking our windows and gardens	6/20/2021 3:05 PM
54	The whole, totally unnecessary dualling of the Carrington Bridge which will simply make traffic congestion worse rather than easing it.	6/18/2021 12:36 PM
55	No	6/18/2021 8:46 AM
56	No	6/18/2021 7:01 AM
57	N/A	6/17/2021 5:02 PM
58	The Pound Stores - poor control of litter, delivery pallets and cages at the front of the store - lack of pride compared to the neighbouring businesses. The Pound currently has The Blue Bell pub taxi parked on it and the Pound is deteriorating with patchy grass and vehicle damage.	6/16/2021 9:33 PM
59	Not sure I would call it an eyesore exactly but the area next to the Skoda garage with the metal bench around the tree always looks unloved.	6/16/2021 6:57 PM
60	Wheatfields (the house); stockade smoking shelter at Blue Bell	6/16/2021 2:14 PM
61	Better kept pathways. The edge of the park on Prince Rupert ave is a disgrace after being blitzed last year and the fencing in that park is in a pretty awful state too	6/15/2021 8:51 PM
62	Road signs need a good clean.	6/15/2021 8:48 PM

## Powick Parish Neighbourhood Plan 2021

63	Big house beside Wheatfields. Cars parked on pavements and verges not on drives. Advertising hoardings.	6/15/2021 8:36 PM
64	The amount of random signage posted to advertise events outside the parish. The plethora of signage around Cromwells. The perimeter of The Cross House on the road side of the walls.	6/14/2021 5:17 PM
65	The collection of unplanned shanties and containers on the Public Access Land at Broadfields Farm Lane. The electric fences and ugly keep-our signs there too. The decrepit Corrugated Iron Sheds beside the filling station.	6/8/2021 4:56 PM
66	Powick roundabout old house, A449/B4424	6/8/2021 2:24 PM
67	The area all around the Cross House, pavements and paths.	6/7/2021 11:31 AM
68	No	6/6/2021 5:03 PM
69	no	6/2/2021 7:55 AM
70	The occasional fly tipping . It's the speeding through the village that's bad	5/31/2021 8:16 PM
71	N/A	5/31/2021 2:51 PM
72	No comment	5/30/2021 6:43 PM
73	Not an eyesore but better management of bushes by footpaths. Many are so over grown and verges are over grown it is hard to walk on paths	5/30/2021 3:32 PM
74	the front of the Blue Bell pub	5/30/2021 10:09 AM
75	Wheat fields house	5/30/2021 2:06 AM
76	Powick Playing Field' s equipment looks a bit tired and some of the slides for example are not very safe for a child to climb. Maybe we should try and take example from Rushwick and modernise the area for children too. I'm positive more parents will frequently visit the area more often.	5/28/2021 10:53 PM
77	Nothing in particular but would be nice to see any buildings such as pubs, car garage on powick main road greened up more hedgerows, planting etc	5/28/2021 10:22 PM
78	Hedgerows,pavements,most of the new builds etc.	5/28/2021 5:38 PM
79	A couple of houses (council) up Bow Hill that are very unkept	5/28/2021 5:19 PM
80	None that spring to mind but can't see the point of the metal fence running between the Four Seasons and Skoda Garage as it adds nothing to safety and impedes grass cutting.	5/27/2021 12:25 PM
81	Grass verges down Hospital Lane.	5/20/2021 8:34 PM
82	area outside powick petrol station and the adjacent area around powick island needs tidying.	5/18/2021 9:00 PM
83	No	5/18/2021 6:42 PM
84	Cromwells restaurant (formerly Yellow Lion) is often in poor state of decoration and repair externally. It could do with a makeover in less garish colour scheme	5/18/2021 10:52 AM
85	The boundary wall to virgina house on the A449 is very dangerous, I would say it is in a worse condition to cross house. I refuse to walk past it now as I have a fear of it collapsing	5/18/2021 9:11 AM
86	No	5/17/2021 9:12 PM
87	Very few but roundabout by Red Lion pub is a disgrace as you enter Powick Village - welcome !!	5/16/2021 7:03 PM
88	Footways to Powick Roundabout need attention. Cars on footpaths vegetation taking over, overgrown trees and retaining walls in a dangerous condition.	5/16/2021 3:26 PM
89	Farmers field both on the track down alongside new houses on Winsmore and again farmers field at the bottom of hospital lane fields. They use them as dumping grounds.	5/16/2021 11:38 AM
90	The disused Chinese restaurant	5/15/2021 10:01 AM
91	Not especially.	5/13/2021 4:25 PM

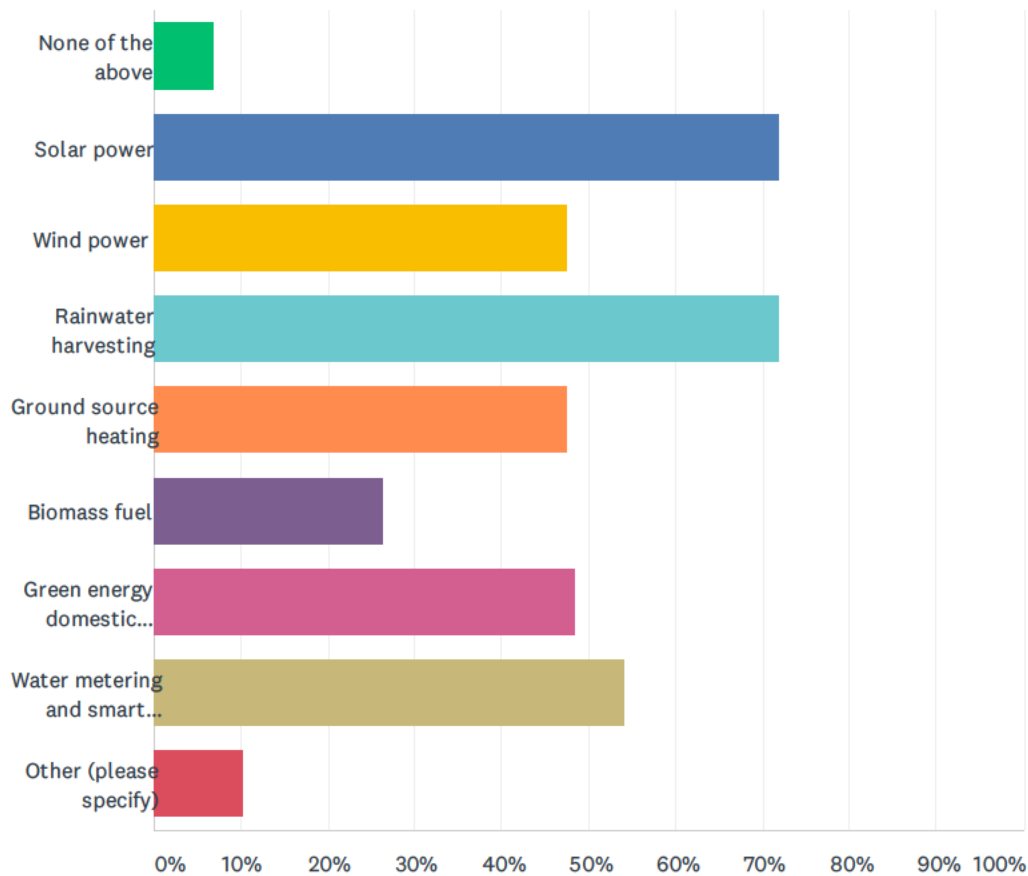


## Powick Parish Neighbourhood Plan 2021

92	The dilapidated sheds/barns on approach to Powick Village - not a very welcoming sight!! I believe Planning Permission has been granted for improvement but nothing done....demolish them and construct a community garden instead - the owner obviously doesn't need them except for car parking.	5/12/2021 8:41 PM
93	Looking forward to seeing the new owners improve The Cross House.	5/10/2021 5:18 PM
94	Graffiti on a property wall in bowling green road	5/10/2021 2:52 PM
95	Entrance to Powick from Powick roundabout, left side. Fencing structures and general clutter on Broadfields common land.	5/10/2021 12:31 PM
96	The skoda garage!	5/9/2021 4:22 PM
97	no	5/9/2021 2:25 PM

Q39 Communities now need to take more responsibility for their energy needs. Would you support any of the following initiatives? (please tick all that apply)

Answered: 175 Skipped: 1



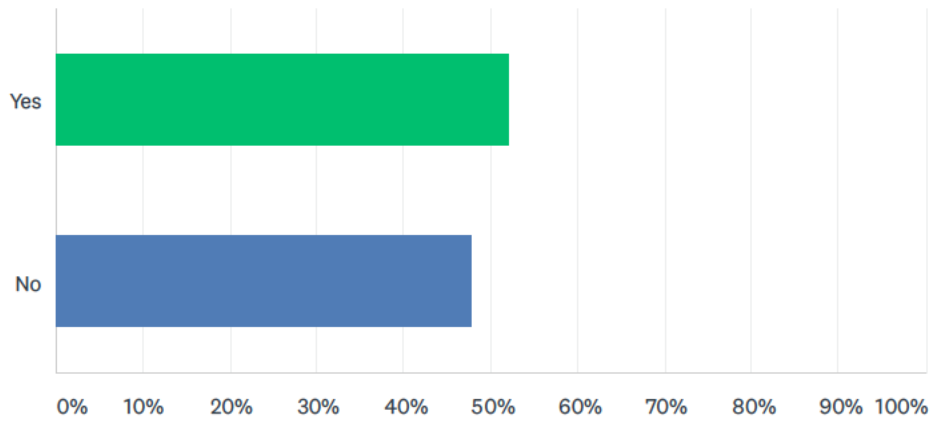
ANSWER CHOICES	RESPONSES	
None of the above	6.86%	12
Solar power	72.00%	126
Wind power	47.43%	83
Rainwater harvesting	72.00%	126
Ground source heating	47.43%	83
Biomass fuel	26.29%	46
Green energy domestic supplier	48.57%	85
Water metering and smart meters	54.29%	95
Other (please specify)	10.29%	18
Total Respondents: 175		

Powick Parish Neighbourhood Plan 2021

#	OTHER (PLEASE SPECIFY)	DATE
1	Retro fitting of heat retaining measures.	7/4/2021 3:56 PM
2	Better house insulation	7/3/2021 4:31 PM
3	Turbine and Archimedes screw ( on Carey's brook If feasible. especially new builds where suitable. Water metering not yet accurate.	7/3/2021 2:57 PM
4	Better insulation of houses and businesses	7/3/2021 7:43 AM
5	Stop building more houses	7/2/2021 6:43 PM
6	Probably don't understand enough about the options	7/2/2021 6:23 PM
7	Air source heat pumps	7/2/2021 4:12 PM
8	Air source heat pump	7/2/2021 3:58 PM
9	Solar p - As long as it doesn't cover a green belt site	7/1/2021 7:42 PM
10	Solar water, Electric charging points at pubs. B and B and hotels	7/1/2021 3:05 PM
11	wind power with aesthetically built structures	6/20/2021 3:05 PM
12	Battery storage	6/16/2021 11:38 AM
13	Water meter yes: reservations about smart meters	6/16/2021 11:29 AM
14	Encourage people to dry their washing on a line.	6/15/2021 7:15 PM
15	Generating Methane from Animal manure	6/8/2021 4:56 PM
16	Question is not specific enough and in any case it is hard to see what impact a Parish Council could have on Government policy	6/1/2021 1:58 PM
17	Turbines on the Severn/Teme	5/17/2021 9:12 PM
18	Absolutely, I'll support any	5/13/2021 4:25 PM

### Q40 Next a few questions about local transport. Are you satisfied with the condition of the roads in the parish?

Answered: 169 Skipped: 7



ANSWER CHOICES	RESPONSES	
Yes	52.07%	88
No	47.93%	81
TOTAL		169

## Q41 If NO, what improvements are needed?

Answered: 93 Skipped: 83

#	RESPONSES	DATE
1	Too many pot holes, not enough buses.	7/4/2021 7:58 PM
2	By Orchard Club Colletts Green	7/4/2021 7:46 PM
3	too many potholes and bad edges for cyclists	7/4/2021 6:29 PM
4	road repairs not just to potholes!	7/4/2021 6:22 PM
5	speed enforcement needed	7/4/2021 6:13 PM
6	Pot holes to be filled.	7/4/2021 4:55 PM
7	Lower Ferry Lane near junction with Upton Road, always floods	7/4/2021 4:36 PM
8	Complete road marking Road and proper kerbs in Bowling Green Road, Powick.	7/4/2021 4:18 PM
9	Lower Ferry lane is the most uneven surface you could find. It is dangerous because during darkness approaching vehicle lights appear to be flashing and can be interpreted as "Call forward" . The rough nature doesn't help orthopaedic sufferers.	7/4/2021 3:56 PM
10	Better repairing of pot holes up Jennett Tree Lane. Road calming reducing speed through Callow End	7/3/2021 5:35 PM
11	Pot Holes ie Upper Ferry Lane and Upton Road outside Bush Pub entrance	7/3/2021 5:19 PM
12	Powyke Court Close is extremely bumpy to drive on; don;t think it's been tarmaced since 1959	7/3/2021 5:02 PM
13	Bow Hill pathways need refurbishing	7/3/2021 4:18 PM
14	Roads in Colletts Green very bad	7/3/2021 3:42 PM
15	Pot holes are a continues annoyance; speed cameras are needed on the main road through Callow End	7/3/2021 3:33 PM
16	Pot holes are a continues annoyance; speed cameras are needed on the main road through Callow End	7/3/2021 3:33 PM
17	Carrington Bridge and Link Rd building work causing congestion	7/3/2021 3:11 PM
18	More bumps and pot holes to reduce motor vehicle use speeds.	7/3/2021 2:57 PM
19	Re-surfacing of road needed at junction of The Greenway and Colletts Green Rd - very rough	7/3/2021 2:56 PM
20	Pot holes repaired, new signage to replace missing signage. Hedges overgrowing footways	7/3/2021 2:29 PM
21	Potholes	7/3/2021 12:33 PM
22	Sparrowhall Lane needs resurfacing.	7/3/2021 12:20 PM
23	The Orchard / Greenway /The Drive need resurfacing and kerbing replaced or repaired.	7/3/2021 11:29 AM
24	Kerb stones loose and damaged and poor pavements in places on Colletts Green	7/3/2021 11:04 AM
25	The hedge on W side of Wheatfield House wall has not been removed for years it makes the bend quite dangerous.	7/3/2021 7:43 AM
26	Pot holes!!	7/2/2021 8:04 PM
27	Roads ok, footpaths dangerous and in need off urgent repairs/widening for cycles	7/2/2021 7:38 PM
28	Sparrow Hall Lane entrance from the dual carriageway is very uneven/damaged	7/2/2021 7:21 PM
29	I am satisfied however ther are many pot holes etc. in the parking area by link Nursery	7/2/2021 7:00 PM

## Powick Parish Neighbourhood Plan 2021

Hospital Lane playing field.

30	Odd pot holes but more pavement issues than road issues	7/2/2021 6:23 PM
31	Kerbing, paths and roads around Colletts Green	7/2/2021 6:09 PM
32	Yes but just too busy	7/2/2021 5:55 PM
33	Bottom of Sparrow Hall Lane, sure will be rectified soon	7/2/2021 3:35 PM
34	Potholes to be repaired particularly on minor roads	7/2/2021 11:51 AM
35	Old Hills car parks could be improved. Parts of Upton Road drainage could be better	7/2/2021 6:03 AM
36	Constant potholes by Jennett Tree lane.	7/1/2021 7:42 PM
37	sparrowhall Lane is like a farm track. The junction from new housing to Malvern Rd has not been completed by the builder	7/1/2021 4:56 PM
38	Main A449 Nr Powick lights	7/1/2021 4:40 PM
39	As a motorcycle rider my safety is endangered by the many potholes in the roads and gravel and dirt on the road surface	7/1/2021 4:30 PM
40	Too general a question	7/1/2021 3:29 PM
41	Pot holes need to be repaired properly	7/1/2021 3:15 PM
42	Pot holes, verge holes. Warn out white lines especially for cyclists	7/1/2021 3:05 PM
43	Some roads used as rat runs when main roads overloaded. Consider making some roads one way eg Colletts Green - Powick along Kings End Lane	6/29/2021 12:13 PM
44	Speed limits inadequate. 50mph needed all the way to Malvern Link. 40mph limit by the school is dangerous - needs 30 mph at least.	6/28/2021 5:43 PM
45	Holes filled, road markings repainted on a regular basis. Does this come under highways, if so is this a county council issue)	6/21/2021 10:26 AM
46	Potholes need to be repaired around Collett's Green, also widening the lanes for safety.	6/20/2021 6:55 PM
47	most roads need resurfacing	6/20/2021 3:05 PM
48	Some of the country roads have edges which can be dangerous	6/18/2021 3:03 PM
49	Roads are too busy	6/18/2021 8:46 AM
50	None	6/18/2021 7:01 AM
51	The condition is fine, the traffic is not!	6/17/2021 5:02 PM
52	Pot holes and uneven surface on Lower Ferry Lane and Upper Ferry Lane in Callow End	6/16/2021 9:33 PM
53	Improving paths for pedestrians	6/16/2021 2:14 PM
54	The usual - pot holes everywhere. Then the council doing the usual waste of money of tarring and chipping after filling some, for it to disappear inside a year	6/16/2021 12:06 PM
55	Minor roads show considerable damage - eg The Orchard	6/16/2021 11:29 AM
56	Bowling Green Road floods regularly and needs resurfacing as well as Sparrowhall Lane. The pavements opposite the Halfway House need redoing.	6/15/2021 8:48 PM
57	Surface dressing technique is poor and doesn't work on bends and at junctions which has been demonstrated on Jennet Tree Lane. Potholes are a problem when cycling. Sunken drains e.g. near the Red Lion but and Collets Green are an issue.	6/15/2021 8:36 PM
58	The main Road towards worcester at the traffic lights has a large pothole. Sunken manhole in King Charles Avenue	6/15/2021 8:16 PM
59	1. Dualling of lanes from Powick to the Powick roundabout. There is adequate space to do this. Currently cars contravene the Highway Code by using the filled by diagonal lines. The diagonal lines serve no real purpose other than assist very occasional traffic to turn into the Severn Trent area. 2. There is an urgent need for double white lines on the Upton Road from	6/15/2021 7:15 PM

## Powick Parish Neighbourhood Plan 2021

the Red Lion to the bus stop adjacent to the Manor Farm barn. The existing dotted white lines result in dangerous high speed overtaking. 3. The occasional speed warning positioned adjacent to the bus stop on Upton Road is antiquated and inadequate. Normally it only works for a couple of days. 4. The exit from the Upton Road onto the Malvern Road by the Red Lion could be improved by moving the stop sign back several feet thereby allowing better visibility of on coming traffic.

60	The speeds on the roads are too high. Footways are often impassable because overgrown and not sided out.	6/8/2021 4:56 PM
61	Better path on the B4424 and enforced "out of hours" speed restrictions in 30 mph areas to catch young offenders who pay no attention whatever to restrictions.	6/8/2021 2:24 PM
62	potholes, potholes, potholes	6/7/2021 1:41 PM
63	Some areas in Colletts Green need attention	6/5/2021 9:12 AM
64	Stop speeding	5/31/2021 8:16 PM
65	N/A	5/31/2021 2:51 PM
66	Pothole repairs	5/31/2021 2:31 PM
67	Lot of potholes on lanes	5/30/2021 11:30 PM
68	Road resurfacing and footpaths cleared and resurfaced	5/30/2021 3:32 PM
69	The footpath on the A449 from Sparrowhall lane towards Worcester	5/30/2021 2:19 PM
70	Maintenance	5/30/2021 10:09 AM
71	Some roads need some cosmetic work. Footpaths as well need a bit of work. Not very accessible if you have a pram or for an elderly person who needs to use a walking aid.	5/28/2021 10:53 PM
72	Fill in holes and sort out uneven surface such as those around colletts green.	5/28/2021 10:22 PM
73	General improvements everywhere.	5/28/2021 5:38 PM
74	Na	5/28/2021 5:19 PM
75	Better repair of the pot holes.	5/27/2021 10:05 PM
76	Bowling Green Road is a disgrace and according to those that have lived there for over 50 years they have no recollection of resurfacing or maintenance of any kind. After a few days persistent rain 6 inches of water gathers making it impossible for those on foot. The road is riddled with potholes and utility excavations. Some residents have placed large stones on the grass verge which is very dangerous particularly when overgrown with grass.	5/27/2021 12:25 PM
77	Too many potholes and poorly resurfaced road	5/24/2021 5:19 PM
78	As you enter Beauchamp Lane the road surface on the left hand side has crumbled away	5/24/2021 2:03 PM
79	on the drive, orchard ave and the greenway. lots of pots holes and the main surface is Disintegrating	5/23/2021 2:57 PM
80	N/A	5/20/2021 8:34 PM
81	449 need much more segregation of cars and pedestrians & cyclists	5/18/2021 6:42 PM
82	roadside pavement/footpath in Powick Village is narrow, poory maintained, and inadequate as a combined cycleway.	5/18/2021 10:52 AM
83	They are terrible. Lots of potholes	5/18/2021 9:11 AM
84	generally good - but speed is a huge issue 30mph is a joke more like 50-60mph through Callow End	5/17/2021 9:12 PM
85	Pot holes need to be continued to be repaired - they are improving though so thanks to someone	5/16/2021 7:03 PM
86	Pot holes. The width of Sparrowhall lane is dangerous. Turning off and onto the dual carriageway to Sparrowhall lane needs either banning or road changes to accommodate	5/15/2021 10:01 AM

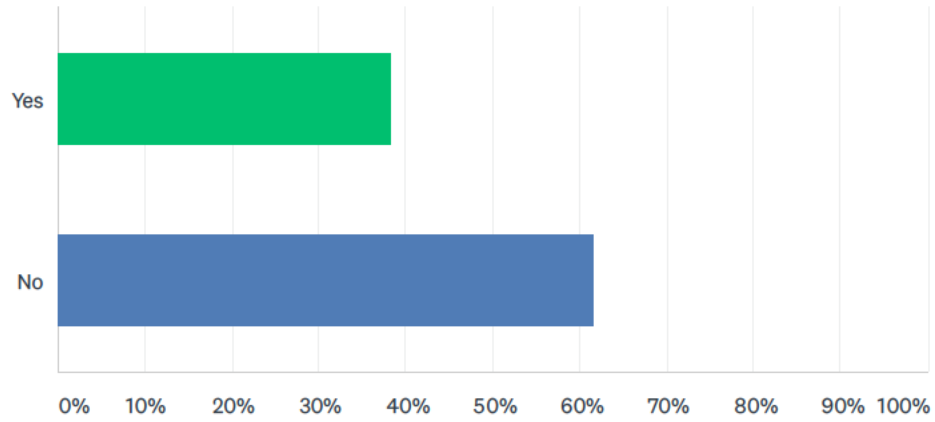
## Powick Parish Neighbourhood Plan 2021

87	Sparrowhall lane and the entrance to new estate the vineyard	5/14/2021 9:42 PM
88	N/A	5/13/2021 4:25 PM
89	Construct pavements in roads/lanes where there is housing (now extremely dangerous to walk/cycle on roads with speeding traffic and overgrown verges/hedges (no where to jump!) Pot holes filled. Proper kerbs installed or existing repaired Put flashing speed monitors in the proper places - not to suit where councillors live - ask the residents!	5/12/2021 8:41 PM
90	Sparrow hall lane needs resurfacing at the entrance to the new housing development	5/10/2021 2:52 PM
91	Many potholes and pavement issues around the parish	5/9/2021 8:46 PM
92	The VineYard at the bottom but understand they haven't finished just yet so hopefully it will be improved	5/9/2021 4:16 PM
93	potholes!!	5/9/2021 2:25 PM



## Q42 Do you think there are parking problems in this parish?

Answered: 172 Skipped: 4



ANSWER CHOICES	RESPONSES	
Yes	38.37%	66
No	61.63%	106
TOTAL		172

## Q43 If YES, where are the main parking problems?

Answered: 74 Skipped: 102

#	RESPONSES	DATE
1	Callow End outside the school and Church	7/4/2021 6:57 PM
2	Shop at Callow End	7/4/2021 6:43 PM
3	.	7/4/2021 6:29 PM
4	no	7/4/2021 6:22 PM
5	n/a	7/4/2021 6:13 PM
6	Outside the primary school in Callow end at the begining and end of the school day.	7/4/2021 4:55 PM
7	Hospital Lane where parking is too close to traffic lights, especially linked to football.	7/4/2021 9:43 AM
8	School, church, The Club, - Upton Road; parking opposite limited.Parking in the road disrupts traffic flow.	7/3/2021 5:35 PM
9	Outside Callow End School	7/3/2021 5:19 PM
10	Pole Elm area	7/3/2021 5:09 PM
11	By Callow End Primary School	7/3/2021 4:31 PM
12	Outside School and on the Upton Rd; it's hard to pull out of Bow Hill due to parents parking everywhere, even on yellow zigzag lines	7/3/2021 4:18 PM
13	Powick School	7/3/2021 3:58 PM
14	King Charles Avenue	7/3/2021 3:42 PM
15	Saturdays and Sundays on Hospital Lane due to football: school parking	7/3/2021 3:11 PM
16	Not in Bastonford or elsewhere as far as I'm aware.	7/3/2021 2:57 PM
17	at entrance of Bowling Green Rd opposite the Three Nuns on Bank Holidays and Fine Weather	7/3/2021 2:56 PM
18	People do not use their garages to park their cars in but use then to store junk. Hence too many cars parked on development roads.	7/3/2021 12:55 PM
19	Cars parking on the pavement on the junction of The Drive and Old Malvern RD blocking vision left.	7/3/2021 11:04 AM
20	Top of Bow Hill. Near Pole End garage.	7/3/2021 7:43 AM
21	Local shopping centres and the queues with Mc Donalds traffic	7/2/2021 8:34 PM
22	Neighbours parking outside our house while there are no cars outside theirs.	7/2/2021 7:38 PM
23	Hospital Lane pavilion, parking only.	7/2/2021 7:00 PM
24	on the entrance to Hospital Lane on Football days - so dangerous. Just a matter of time before there is a serious accident. Parents park very irresponsibly.	7/2/2021 5:39 PM
25	Lack of parking for all cars attending football at C.E. playing field	7/2/2021 3:58 PM
26	On The Old Hills	7/2/2021 6:18 AM
27	School drop off and pick up along Upton Road in Callow End - this is very dangerous to negotiate.	7/2/2021 6:03 AM
28	By the playing fields Callow end and by Orchard Way and parking on pavements	7/1/2021 8:26 PM
29	Parking by the Winsmore bungalows; one neighbour has two cars which causes problems for	7/1/2021 7:42 PM

## Powick Parish Neighbourhood Plan 2021

visitors and carers. Existing tenants having to park on the side of the Green.

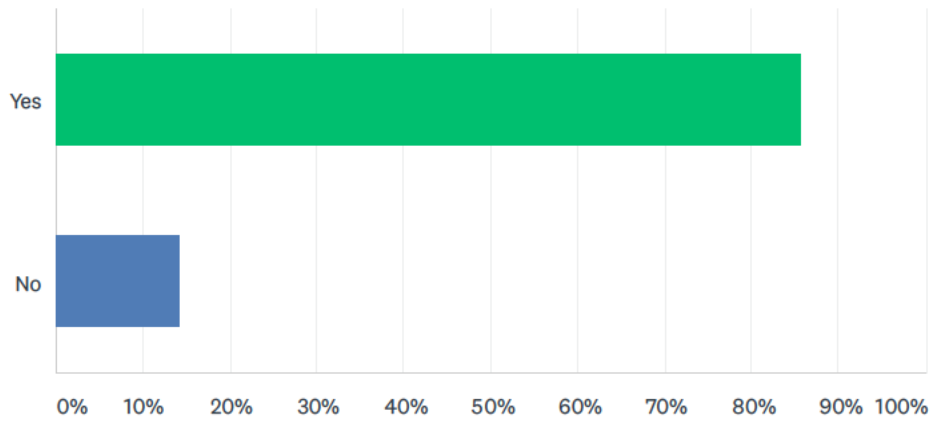
30	Road outside The Three Nuns - double parking, no respect	7/1/2021 4:56 PM
31	Hospital Lane	7/1/2021 4:40 PM
32	Not enough parking spaces provided on new housing estates. Garages aren't big enough to park a car so you have to park on the road or path	7/1/2021 3:05 PM
33	On Colletts Green Estate	6/29/2021 12:13 PM
34	Any new developments	6/28/2021 5:43 PM
35	At times in various areas, eg school drop offs and pick ups; hospital lane etc when field in use for sports; in general narrow roads where people park without a thought for traffic	6/21/2021 10:26 AM
36	outside the school and the old road	6/20/2021 3:05 PM
37	Roads are too busy	6/18/2021 8:46 AM
38	Too many people live here	6/18/2021 7:01 AM
39	but i believe this will be resolved by the car parking opening up on hospital lane field, as when there is football going on, it's dangerous pulling out of our drive onto hospital lane to get out as the whole road is full of cars and you cant always see around the vans that park there	6/17/2021 5:02 PM
40	outside Callow End Primary School and Club	6/16/2021 9:33 PM
41	Seems to be increased parking on grass areas, sometimes blocking of footpaths by parking on Bow Hill, Orchard Way	6/16/2021 2:14 PM
42	Probably yes but not in my area.	6/16/2021 12:06 PM
43	King Charles ave has become very hazardous with people parking Vans and cars near the junction. Not everyone lives on the roads and they all seem oblivious to the danger they are causing	6/15/2021 8:51 PM
44	The Three Nuns pub cause parking chaos when they have the pigeon club in, not safe at all.	6/15/2021 8:48 PM
45	Parking on the pavement restricts access for pedestrians, wheelchair users, push chairs and bikes (on shared pavements). Dangerous for these users to go round the vehicles on the road. Parking outside schools makes it dangerous for children, walkers and cyclists at certain times of day. Need safer streets for schools. Parking on verges ruins natural environment and causes damage. Limited parking outside village shop can lead to inconsiderate parking.	6/15/2021 8:36 PM
46	Parking outside Callow End PO is inadequate	6/15/2021 7:15 PM
47	Outside Callow End Primary School - parking on the bend so poor visibility for other drivers. Parking on the pavements opposite the fuel station.	6/14/2021 5:17 PM
48	People park cars on footways and on publicly maintained grass access areas.	6/8/2021 4:56 PM
49	More off-road parking is needed on Upton Road to serve the school, church and club.	6/7/2021 4:39 PM
50	outside the school morning and evening	6/7/2021 1:41 PM
51	In The Village itself	6/7/2021 11:31 AM
52	Parking on the footway	6/2/2021 7:55 AM
53	Inapropate parking the main issue	5/31/2021 7:41 PM
54	During school hours. Parents are still park on the main road causing congestion even though they have been advised they can park at either the village hall or the bush.	5/31/2021 2:51 PM
55	Round school	5/30/2021 11:30 PM
56	Byrons Wood - Hospital Lane and King Charles Avenue - those attending football matches/training on the football field cause issues on the weekends. Homes in this area have insufficient parking at their properties (often four car owners; businesses with vans) - so the narrow estate roads have, literally, become overflow car parks.	5/30/2021 6:43 PM
57	By the school when it is drop off or pick up	5/30/2021 3:32 PM

## Powick Parish Neighbourhood Plan 2021

58	The church	5/30/2021 8:29 AM
59	N/A	5/28/2021 10:53 PM
60	The houses opposite the powick petrol station park on the public footpath meaning you have to walk in the road to get around.	5/28/2021 10:22 PM
61	Parking on pavements,also not enough parking for new houses.Too many vehicles per household.	5/28/2021 5:38 PM
62	Na	5/28/2021 5:19 PM
63	new estates/old estates not built with any visitor parking	5/27/2021 6:52 PM
64	Cars parked on the road sides people with too many cars per household	5/26/2021 4:16 PM
65	N/A	5/20/2021 8:34 PM
66	Modern estate roads clogged as people havemore cars thanspace to park them.	5/18/2021 6:42 PM
67	King Charles Ave is congested with cars and vans as not enough off road parking for each household	5/18/2021 5:21 PM
68	Cars and Vans often park on the pavement in Powick Village, rendering it unsafe for pedestrians especially with buggies or wheelchair users	5/18/2021 10:52 AM
69	From winsmore to the furlong	5/18/2021 9:11 AM
70	Parking outside Callow End School does slow the traffic but some one will die soon on the school run or using the bus stop	5/17/2021 9:12 PM
71	By the Garage where people park on the pavement.	5/16/2021 3:26 PM
72	No	5/15/2021 10:01 AM
73	The school. And King Charles Ave are quite bad.	5/13/2021 4:25 PM
74	the double bends, from Winsmore into the new housing development.	5/10/2021 10:41 AM

## Q44 Do you think that there are speeding problems along some of the roads in this parish?

Answered: 175 Skipped: 1



ANSWER CHOICES	RESPONSES	
Yes	85.71%	150
No	14.29%	25
TOTAL		175

## Q45 If YES, where are the main speeding problems?

Answered: 152 Skipped: 24

#	RESPONSES	DATE
1	Upton Road through Callow End.	7/4/2021 8:19 PM
2	Upton Road through Callow End.	7/4/2021 8:07 PM
3	Upton Road	7/4/2021 7:58 PM
4	On the A449	7/4/2021 7:46 PM
5	Cars go flying along the Upton Road - so scary!	7/4/2021 7:09 PM
6	Upton Road and main Worcester to Malvern Road.	7/4/2021 6:57 PM
7	lower ferry lane when parents are late for horse riding!	7/4/2021 6:29 PM
8	30mph seems to be ignored everywhere	7/4/2021 6:22 PM
9	upton rd	7/4/2021 6:13 PM
10	Coming into Callow End along Upton Road near the Old Bush as speed limit changes to 30mph.	7/4/2021 4:55 PM
11	Pixham Rd end of Lower Ferry Lane. Speed limit changes from 30 to 60mph. This is at the entrance to the riding school where children are coming out. Many cars are speeding down there.	7/4/2021 4:36 PM
12	Upton Road, Callow End.	7/4/2021 4:08 PM
13	Lower Ferry Lane.; Jennett tree Lane< Upton Road . Why not a 20mph limit?	7/4/2021 3:56 PM
14	A449 particularly when cars go through lights near The Crown towards Malvern+ speed up very quickly towards overtaking section / Nat. speed limit. It is very dangerous for pedestrians here.	7/4/2021 9:43 AM
15	The Upton Rd by Wheatfields park.	7/3/2021 5:35 PM
16	Upton Rd entering the village from the Old Hills, not allowing safe exit from Upper Ferry Lane in car or on foot. Also Lower Ferry Lane and Upper Ferry Lane	7/3/2021 5:19 PM
17	The speed of traffic on Malvern Rd is unacceptable; drivers ignore the speeding signs particularly boy racers. Only a speed camera will suffice	7/3/2021 5:02 PM
18	Jennett Tree Lane; Upton Rd	7/3/2021 4:31 PM
19	Upton Rd; I walk my dog early in the morning and it's appalling how fast people travel trough the village	7/3/2021 4:18 PM
20	A449; Hospital Lane	7/3/2021 4:08 PM
21	Old Malvern Rd; mail Malvern Rd	7/3/2021 3:42 PM
22	Main Rd through Callow End	7/3/2021 3:33 PM
23	Main Rd through Callow End	7/3/2021 3:33 PM
24	Old Malvern Rd	7/3/2021 3:22 PM
25	Malvern Rd	7/3/2021 3:11 PM
26	A449 and even occasional bad driver on road past Clock House.	7/3/2021 2:57 PM
27	A449	7/3/2021 2:56 PM
28	A449 Malvern through Powick	7/3/2021 2:38 PM

## Powick Parish Neighbourhood Plan 2021

29	A449 through Powick 30 mph zone	7/3/2021 2:29 PM
30	Hospital Lane. There have been several accidents but still no action by the council and drivers drive too fast along it.	7/3/2021 12:55 PM
31	Main Road A449, serious speeding through traffic lights at night.	7/3/2021 12:33 PM
32	Speeding well over the limits on A449 especially through Powick village.	7/3/2021 12:20 PM
33	Main Road, Malvern to Worcester	7/3/2021 11:14 AM
34	On A449 cars speeding over traffic lights as there are no cameras on the lights, at Old Malvern Rd. and Hospital Lane.	7/3/2021 11:04 AM
35	B4424 through Callow End village and turning into Lower Ferry Lane when travelling south.	7/3/2021 7:43 AM
36	Powick roundabout to village	7/2/2021 8:48 PM
37	The main road down the hill towards Malvern, sees much speeding over the restriction	7/2/2021 8:34 PM
38	Worcester Road from the traffic lights to Powick island	7/2/2021 8:13 PM
39	Kings End Road- used as a cut through.	7/2/2021 8:04 PM
40	Colletts Green, should be more of a 30 until road is straighter.	7/2/2021 7:50 PM
41	From the school to the village. Sparrowhall lane is used as a rabbit run	7/2/2021 7:38 PM
42	Colletts Green Road	7/2/2021 6:43 PM
43	Everywhere, estates should be 20 mph	7/2/2021 6:23 PM
44	A449	7/2/2021 6:09 PM
45	Red Lion 30 zone Upton Rd	7/2/2021 5:55 PM
46	A449	7/2/2021 5:49 PM
47	Inconsistent speed limits	7/2/2021 4:12 PM
48	Lower Ferry Lan, Pixham Ferry lane	7/2/2021 3:58 PM
49	Sparrow Hall Lane, Colletts Green	7/2/2021 3:35 PM
50	Upton Rd. Lowe Ferry Lane near the Park	7/2/2021 12:33 PM
51	Jennett Tree Lane	7/2/2021 12:16 PM
52	Upton Rd towards The Old Hills and into the Village coming from down Upton Rd from The Old Hills	7/2/2021 12:09 PM
53	In our case Lower Ferry Lane Callow End	7/2/2021 11:51 AM
54	30mph through Callow End, Jennett Tree Lane , recommend the national speed limit between Pwick and Callow End is 30mph instead.	7/2/2021 6:03 AM
55	Lower Ferry Lane	7/1/2021 8:26 PM
56	Lower Powick, just before the main traffic lights.	7/1/2021 8:14 PM
57	Upton Rd - was overtaken by some idiot in an Audi when I was going to work; he was easily doing 60 in the 30 limit	7/1/2021 7:42 PM
58	Sparrowhall Lane especially during rush hour as it is used as a cut through. 30mph speed limit sign needed; slow down signs. No pavements - dangerous	7/1/2021 4:56 PM
59	On and Off Byrons Wood A449 dual c/way into Powick from Malvern	7/1/2021 4:40 PM
60	Malvern Rd	7/1/2021 3:29 PM
61	Hospital Lane. Cars jumping the traffic lights on A449	7/1/2021 3:15 PM
62	ABSOLUTELY! Malvern Rd A449 especially at the Hosptial Lane traffic lights where it goes from 40 -60! Our estate with the delivery vans. Local drivers too, especially UPS.	7/1/2021 3:05 PM

## Powick Parish Neighbourhood Plan 2021

63	main Rd through Powick. Old Malvern Rd through Colletts Green Rd through to Bastonford. Main Rd traffic disregard for the traffic lights at Hospital Lane ; speeding through red lights.	7/1/2021 12:50 PM
64	Through Powick along the main road, especially outside the school.	6/29/2021 1:48 PM
65	Sparrowhall Lane, Bransford Road (CG to Bransford, Old Malvern Road	6/29/2021 12:13 PM
66	Jennet Tree Lane	6/29/2021 11:36 AM
67	A449	6/28/2021 5:43 PM
68	Main road to Callow End and Powick	6/28/2021 4:06 PM
69	Speeding around the Cross House island opposite The Red Lion	6/28/2021 3:37 PM
70	Definitely the straight towards Malvern and Worcester through the Hospital Lane traffic lights. Frequently seen traffic increase speed to get through the lights on amber. Many roads in parish have 30mph but have seen this often exceeded	6/21/2021 10:26 AM
71	Malvern Road	6/20/2021 6:55 PM
72	sparrowhall lane the old road bowling green road	6/20/2021 3:05 PM
73	Old Malvern Road traffic. Traffic entering the village from Malvern and also from Worcester side.	6/19/2021 8:10 PM
74	Jennett Tree Lane and the Upton Road	6/18/2021 3:03 PM
75	The excessive speed of traffic through Callow End is APPALLING. 95%+ of drivers totally ignore the 30mph speed restriction. The hill at the Upton end of the village is a particular black spot (drivers accelerate towards it leaving the village or zoom down it into the village). PLEASE GET THIS SORTED - IT BLIGHTS THE VILLAGE. If it can be done for, say, Leigh Sinton, why not Callow End???	6/18/2021 12:36 PM
76	Upton road	6/18/2021 8:46 AM
77	Upton road going into Callow End	6/18/2021 7:01 AM
78	Upton Road, Jennett Tree Lane, Lower Ferry Lane	6/16/2021 9:33 PM
79	Along the A449	6/16/2021 6:57 PM
80	Lower Ferry Lane and Upton Road	6/16/2021 2:14 PM
81	A449 though the village. Side road to Bransford.	6/16/2021 12:06 PM
82	Main road going through Powick and cars coming off the main road onto the Byrons Wood Estate.	6/16/2021 11:38 AM
83	Malvern Road and sometimes Hospital Lane	6/15/2021 9:54 PM
84	On main road around the flights at times and some very inconsiderate drivers and delivery folks around hospital lane estate	6/15/2021 8:51 PM
85	Along the back road, Old Malvern Road.	6/15/2021 8:48 PM
86	Upton Road, rural side roads including Jennet Tree Lane.	6/15/2021 8:36 PM
87	Upton Rd, Malvern Rd and the sidelanes.	6/15/2021 7:15 PM
88	There is a major speeding issue on the Worcester to Malvern Road, the Powick to Hanley Swan Road. Very few vehicles adhere to the speed limit. Also speeding through Winsmore to the new estate.	6/14/2021 5:17 PM
89	Upton Road - needs to be properly managed with speeding cameras, speed bumps, one way traffic control, gated villages - it is getting more and more of a problem since the Winsmore building and the building that's taking place over at the farm	6/11/2021 1:33 PM
90	All the roads. The B4424 Upton Road is like a race track. The Old Malvern Road is very bad due to no footway.	6/8/2021 4:56 PM
91	Jennett Tree Lane	6/8/2021 2:24 PM



## Powick Parish Neighbourhood Plan 2021

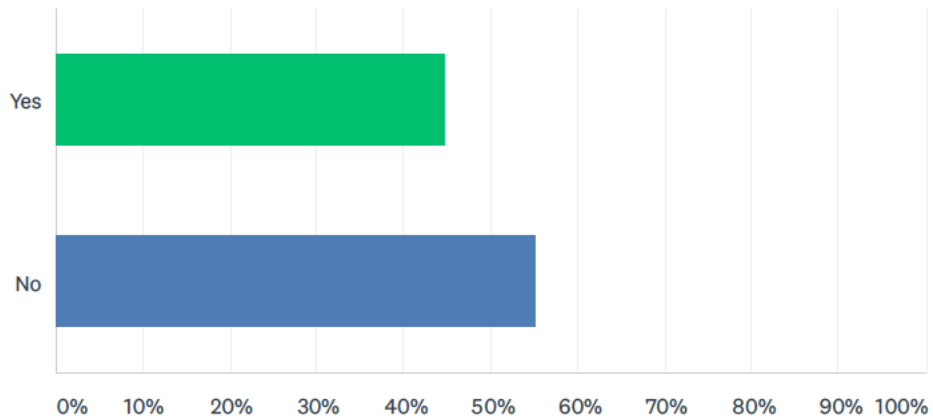
92	Upton Road Callow End - the number of people adhering to the 30mph speed limit can be counted on the fingers of one hand. 50mph seems to be the average.	6/7/2021 4:39 PM
93	right through village - need average speed cameras on Upton road. Upper Ferry Lane - speeding plumber in green van most days	6/7/2021 1:41 PM
94	Main road. Ham Lane, Kings End	6/7/2021 11:31 AM
95	Measures to reduce motor vehicle speeds, though residential roads, e.g. 20mph signs and chicanes constructed from large flower boxes or similar. Similar measures to enforce 30mph speed limits.	6/6/2021 5:03 PM
96	CollettsGreen/Old Malvern Road	6/5/2021 9:12 AM
97	A449!! Cars racing from the traffic lights. No regard for the speed limits.	6/4/2021 8:03 PM
98	too fast on main road through Callow End	6/4/2021 10:41 AM
99	Lower Ferry Lane and Upton Road	6/2/2021 7:55 AM
100	The main Malvern road within the 30mph/40mph - people do 60mph before they actually get to the national speed limit zone	6/2/2021 12:31 AM
101	Station Road which is used as a rat run and Upton Road through Callow End where I have been overtaken on several occasions in the 30 mph zone when I have been driving at 30	6/1/2021 1:58 PM
102	Main road in both parishes	5/31/2021 11:12 PM
103	Upton road	5/31/2021 8:16 PM
104	For us old malvern road, we are amazed at the speed some drivers do dangerous	5/31/2021 7:41 PM
105	People do not adhere to the 30 mile per hour zones on the Upton Road	5/31/2021 2:51 PM
106	Upton Road	5/31/2021 2:31 PM
107	Main road	5/30/2021 11:30 PM
108	Hospital Lane/A449 Traffic Lights - drivers running through red lights and 'flooring it' towards Malvern (even though the limit is 40 m.ph). Drivers overtaking at high speed down the dual track towards Malvern (needs reducing to one lane to stop this as it is dangerous). The Upton Road past the Red Lion - again drivers are 'flooring it' even though the speed limit is 30 mph. Drivers tailgating you as you try to keep to the speed limits of 40 mph and 30 mph travelling down past the school towards Worcester	5/30/2021 6:43 PM
109	Main road, very few obey the 30 and 40 limits. Speeding through the village because its a main road	5/30/2021 3:32 PM
110	The traffic lights by Old Malvern Road, where the red light is frequently ignored, cameras are needed.	5/30/2021 2:19 PM
111	Upton Road through Callow End; Malvern Road, Powick; Jennett Tree Lane	5/30/2021 10:09 AM
112	Malvern Road past the primary school	5/30/2021 8:29 AM
113	By the school	5/30/2021 6:53 AM
114	Upton rd and lower ferry lane	5/30/2021 2:06 AM
115	Upton Road	5/29/2021 9:33 AM
116	Powick- Station Road. Collett's Green Road, Sparrowhall Lane	5/28/2021 10:53 PM
117	Main road through powick to malvern	5/28/2021 10:22 PM
118	A449 through Powick	5/28/2021 5:59 PM
119	Upton road from Red Lion pub Malvern road from Upton road to school	5/28/2021 5:51 PM
120	Once again everywhere.	5/28/2021 5:38 PM
121	Upton Road. Lower ferry Lane	5/28/2021 5:19 PM
122	Upton Road, both in Callow End and Powick	5/27/2021 10:05 PM

Powick Parish Neighbourhood Plan 2021

123	malvern road	5/27/2021 6:52 PM
124	A449 between Hospital Lane traffic lights and the commencement of the short dual carriageway to Sparrowhall Lane	5/27/2021 12:25 PM
125	Jennet Tree Lane	5/24/2021 5:19 PM
126	Powick to Callow End road - in the villages	5/24/2021 2:03 PM
127	collettes green road into old malvern road	5/23/2021 2:57 PM
128	Jennett Tree Lane - specifically through Deblins Green - many drivers don't believe the speed limit is relevant from 9pm - 7am!	5/22/2021 3:45 PM
129	Main road through village	5/22/2021 1:20 PM
130	N/A	5/20/2021 8:34 PM
131	Country lanes	5/19/2021 8:20 PM
132	Malvern Rd	5/19/2021 11:38 AM
133	on the main road, cars leaving and coming through hospital lane	5/18/2021 6:47 PM
134	Upton Road	5/18/2021 6:42 PM
135	A449 in Powick Village: vehicles often appear to exceed 30mph. It needs tighter enforcement or 20 MPH limit.	5/18/2021 10:52 AM
136	Upton road, A449	5/18/2021 9:11 AM
137	Upton Road - general problem is Worcestershire - having no community 'speed awareness signs' (yellow used in identified speed enforcement villages) means drivers speed with impunity - Parish Council don't seem to do anything (nor does the District/County Councillor.	5/17/2021 9:12 PM
138	Unrestricted minor roads	5/16/2021 7:03 PM
139	A449 in The Village proper.	5/16/2021 3:26 PM
140	Main road and through the estate roads	5/16/2021 11:38 AM
141	No	5/15/2021 10:01 AM
142	Main road. A449.	5/13/2021 4:25 PM
143	Main Malvern Road from Sparrowhall Road to Powick island. Old Malvern Road (lane travelling down towards village) and Upton Road (from 30mph sign towards village)	5/12/2021 8:41 PM
144	The traffic lights at the Powick crossroads	5/10/2021 5:18 PM
145	Collets green/old Malvern road/ sparrow hall lane	5/10/2021 2:52 PM
146	Upton Rd and Jennet tree lane.	5/10/2021 12:31 PM
147	The Worcester to Upton Road,	5/10/2021 10:41 AM
148	Upton Road through the village	5/10/2021 6:48 AM
149	Old malvern road is a particular hotspot past the children's play area on powick playing fields. It is a 30mph limit with no footpath in places but cars regularly treat it as national speedlimit highway.	5/9/2021 8:46 PM
150	The main road	5/9/2021 4:22 PM
151	Yes the main road	5/9/2021 4:16 PM
152	A449 and Upton Rd	5/9/2021 2:25 PM

Q46 During the last 24 months, (taking into account Covid-19 restrictions) has any member of your household ever used the local bus service?

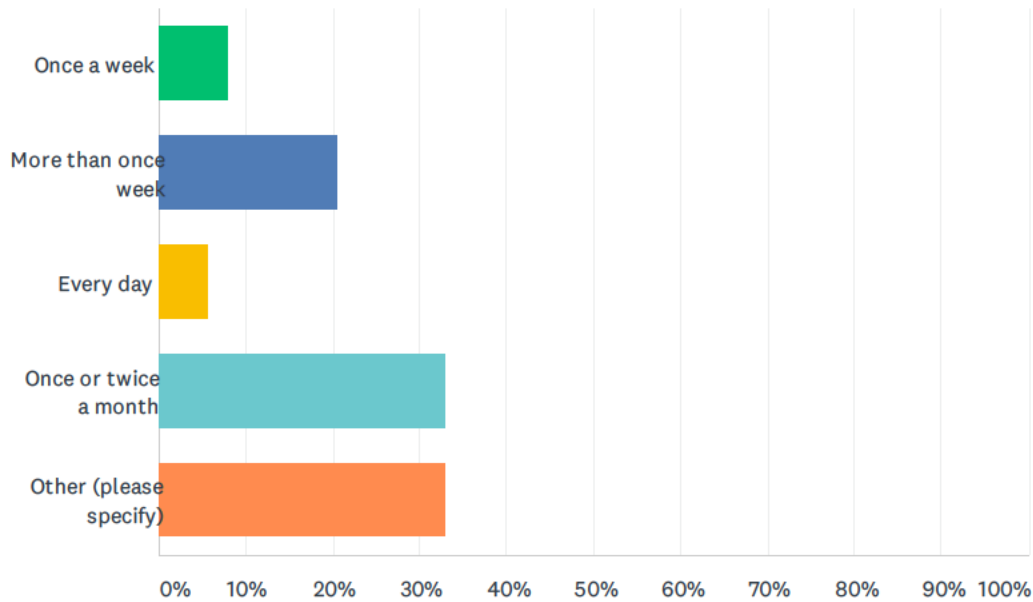
Answered: 174 Skipped: 2



ANSWER CHOICES	RESPONSES	
Yes	44.83%	78
No	55.17%	96
TOTAL		174

## Q47 If YES, how frequently have people in your household used the local bus service prior to Covid 19 restrictions?

Answered: 88 Skipped: 88



ANSWER CHOICES	RESPONSES	
Once a week	7.95%	7
More than once week	20.45%	18
Every day	5.68%	5
Once or twice a month	32.95%	29
Other (please specify)	32.95%	29
<b>TOTAL</b>		<b>88</b>

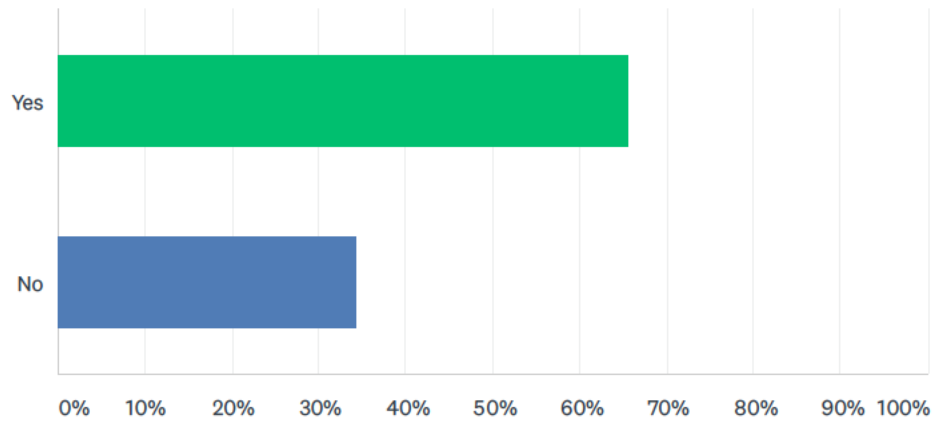
#	OTHER (PLEASE SPECIFY)	DATE
1	.	7/4/2021 6:29 PM
2	maybe once a month if at all	7/4/2021 6:22 PM
3	n/a	7/4/2021 6:13 PM
4	20 times a month	7/3/2021 11:29 AM
5	5 times in the last 16months	7/2/2021 8:13 PM
6	20 times a month, School bus	7/2/2021 3:58 PM
7	Handful of times in 2.5 hrs,	7/2/2021 6:03 AM
8	Infrequent	6/19/2021 8:10 PM
9	occasionally	6/18/2021 12:36 PM
10	None	6/18/2021 7:01 AM
11	Very occasional use	6/16/2021 6:57 PM

Powick Parish Neighbourhood Plan 2021

12	Now very rarely as times very unhelpful for appointments etc	6/16/2021 2:14 PM
13	6 times per year	6/6/2021 5:03 PM
14	Rarely	6/2/2021 7:55 AM
15	N/A	5/31/2021 2:51 PM
16	When needed	5/30/2021 2:19 PM
17	N/A	5/28/2021 10:53 PM
18	Once every few months	5/28/2021 10:22 PM
19	Na	5/28/2021 5:19 PM
20	maybe a few times a year	5/27/2021 6:52 PM
21	One to get back from dropping my car off to the garage but I used to get the bus into town and Malvern	5/26/2021 4:16 PM
22	N/A	5/20/2021 8:34 PM
23	Twice a year	5/18/2021 9:11 AM
24	once a month	5/16/2021 11:09 PM
25	Not in the last Year.	5/16/2021 3:26 PM
26	Never	5/15/2021 10:01 AM
27	Na	5/13/2021 4:25 PM
28	once or twice in the 24 months	5/10/2021 6:48 AM
29	none	5/9/2021 2:25 PM

## Q48 Are you satisfied with the local bus service?

Answered: 175 Skipped: 1



ANSWER CHOICES	RESPONSES	
Yes	65.71%	115
No	34.29%	60
TOTAL		175

## Q49 If no, how could the local bus service be improved?

Answered: 72 Skipped: 104

#	RESPONSES	DATE
1	Go back to the old timetable pre April 2020.	7/4/2021 8:07 PM
2	More frequency.	7/4/2021 7:58 PM
3	More buses at night.	7/4/2021 7:46 PM
4	It could always improve	7/4/2021 6:43 PM
5	.	7/4/2021 6:29 PM
6	not right times for shopping in Malvern / Worcester	7/4/2021 6:22 PM
7	10am bus needed again	7/4/2021 6:13 PM
8	Once the restrictions are over it would be good to have another bus going through the village each way.	7/4/2021 4:55 PM
9	Too far to reach bus stops for those living above Lower Ferry Lane.	7/4/2021 3:56 PM
10	Sunday service and Sat evening service very poor, also it is expensive. It is cheaper to get a taxi for 3 to Worcester than the bus. Why are London buses so cheap?	7/4/2021 9:43 AM
11	More services between Callow End and Upton, Malvern and Worcester	7/3/2021 4:31 PM
12	Not enough buses at peak times; if there were I'd use them	7/3/2021 4:18 PM
13	More buses needed all through the day and evening	7/3/2021 3:33 PM
14	More buses needed all through the day and evening	7/3/2021 3:33 PM
15	more buses, more frequent services; up to date information on website	7/3/2021 3:11 PM
16	The company does it's best but is hamstrung by County Councils wrong priorities. More frequent buses, More reliant time keeping- requires much improved traffic management (bus lanes etc..)	7/3/2021 2:57 PM
17	Frequency is good but display panel stating when next bus is due would be helpful.	7/3/2021 12:20 PM
18	Re-instatement of 20min services on Saturdays on A44 route and reinstate of late services on same route. Last bus from Worcester 18.45!! Ridiculous.	7/3/2021 11:29 AM
19	In addition to basic service Worcs to Upton, and or Tewkesbury divert some Worcs / Malvern buses to come into Callow End to give some services to and from Worcs and Malvern (no need to change buses)	7/3/2021 7:43 AM
20	no comment	7/2/2021 6:09 PM
21	Never used so cannot comment	7/2/2021 6:02 PM
22	unable to comment	7/2/2021 5:49 PM
23	Too few buses for the people that use them	7/2/2021 6:18 AM
24	Saturday/Sunday services should be reinstated for the 363	7/2/2021 6:03 AM
25	Buses should display their route not just destination Malvern for those of us who do not have previous knowledge. And no double deckers, SO unsuitable.	7/1/2021 3:29 PM
26	Great and regular but there was nothing after 20.00 coming back from T20 cricket. No buses during Upton Blues even though on a Saturday. Taxi cost 335 one way!	7/1/2021 3:05 PM
27	Run on time reliably	6/29/2021 12:13 PM

## Powick Parish Neighbourhood Plan 2021

28	Run on time and not cancelled due to events such as Worcester Christmas fair when workarounds could be undertaken or prioritised for Sixway rugby matches. A direct service to the hospital! A later evening bus. No buses push people to use their cars, or even buy a car to ensure they are not isolated.	6/21/2021 10:26 AM
29	ask the people that use the bus	6/20/2021 3:05 PM
30	Would use a bus service if it came down Jennett Tree Lane and was at regular intervals	6/18/2021 3:03 PM
31	More frequency (assuming non-Covid problems).	6/18/2021 12:36 PM
32	NA	6/18/2021 8:46 AM
33	None	6/18/2021 7:01 AM
34	More buses throughout the day and at weekends	6/17/2021 8:51 PM
35	the timings are different on the website, electronic timetable at the bus stop and the paper version on the bus stop itself, it can be very frustrating finding what time to actually go up there to catch it as it never seems to follow the same timetable, even before covid	6/17/2021 5:02 PM
36	Evening and late evening service to / from Worcester and Upton	6/16/2021 9:33 PM
37	More regular (and reliable!) and at least occasional evening service. For our needs it should go down Upton Road and not divert	6/16/2021 2:14 PM
38	Can only speak pre-covid. Over the last 10 years I used the service a lot. The buses often miss out a service, so instead of every 10 or 15 mins you might have to wait 20 to 30 mins. When you are travelling to catch a train you always have to aim for a bus earlier just in case. Then two buses turned up together frequently. Personally I would prefer a reliable service albeit reduced no of buses as long as they came when the timetable said.	6/16/2021 12:06 PM
39	To run after 8 pm from Worcester! Also very expensive. Black country houses cost £2 any journey its £4 into Malvern	6/15/2021 8:51 PM
40	More regular and reliable. Later return times e.g from Worcester to allow return from pub/cinema/social activity.	6/15/2021 8:36 PM
41	Timetable on bus stop needs to match website. Earlier buses on weekdays.	6/15/2021 8:16 PM
42	The service needs to be more frequent. Yes. We know it needs funding but we believe that local taxes should support the service. School buses are vital and commuters should use them too. There should be more incentives and maybe a "smart" booking system.	6/8/2021 4:56 PM
43	Yes answer applies to the pre covid timetable	6/8/2021 2:24 PM
44	More frequent buses	6/7/2021 4:39 PM
45	Evening services from Malvern to Worcester (and vice versa) need to be reinstated and a minimum of every 30 minutes.	6/1/2021 1:58 PM
46	Buses leaving Worcester on an early evening.	5/31/2021 8:16 PM
47	N/A	5/31/2021 2:51 PM
48	Later last bus from Worcester to Callow End	5/31/2021 2:31 PM
49	More reliable timetable	5/30/2021 11:30 PM
50	Put on buses at times to allow commuting from Callow End. Weekend services. Evening services.	5/30/2021 10:09 AM
51	More of them	5/30/2021 6:53 AM
52	N/A	5/28/2021 10:53 PM
53	More regular bus service into Worcester and return later in evening	5/28/2021 10:22 PM
54	More frequent and run on time	5/28/2021 5:59 PM
55	More frequent 363 service	5/28/2021 5:51 PM
56	Na	5/28/2021 5:19 PM

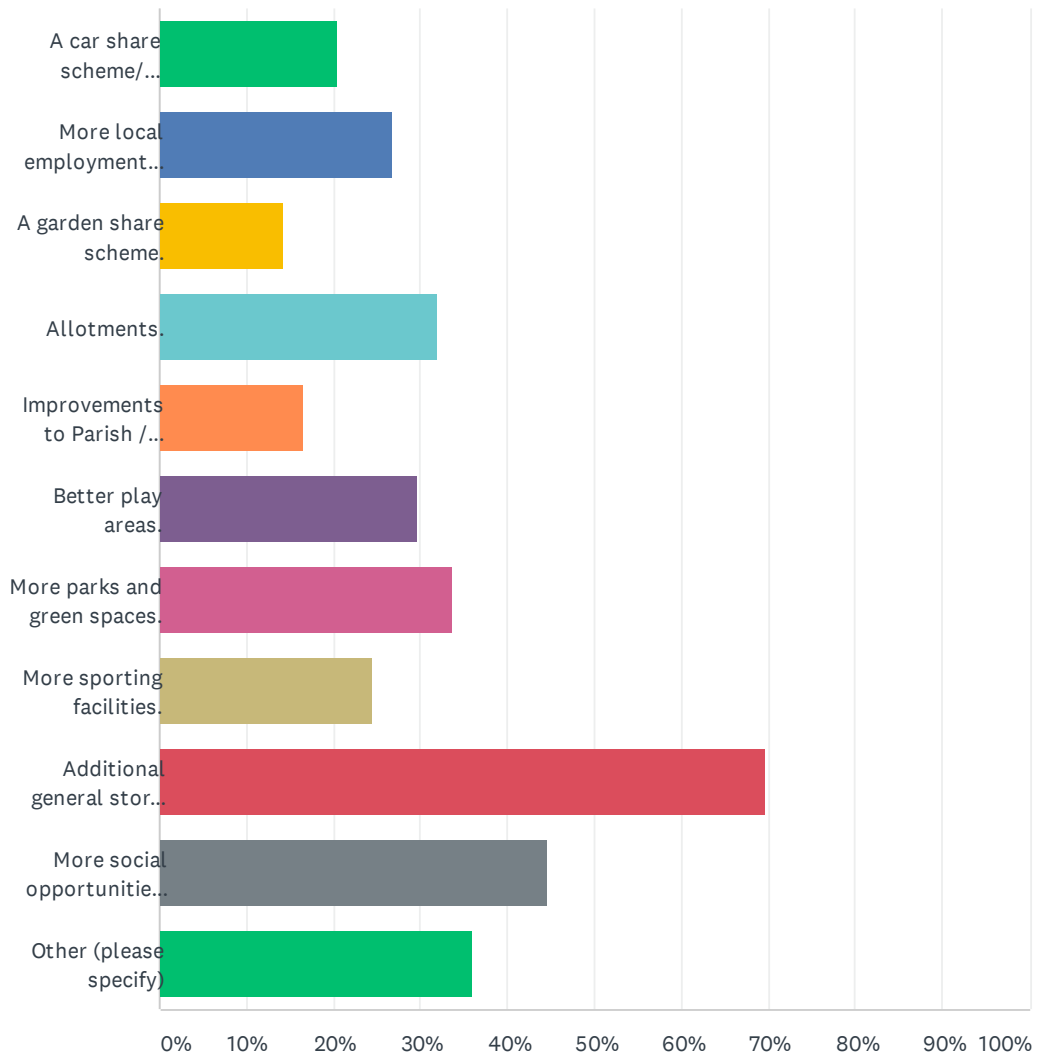


## Powick Parish Neighbourhood Plan 2021

57	A direct bus service to Malvern, ie not via Upton and all the other villages.	5/27/2021 10:05 PM
58	its a very long slow route into worcester city, some non stop or limited stop times?	5/27/2021 6:52 PM
59	Over the last 3 years the No. 44 weekday bus service has declined from one every 10 minutes, to one every 15 minutes and now one every 20 minutes. Frequently buses don't turn up and/or are invariably late. Last buses from the Crowbgate bus station now leave at 18:45 and all later buses which previously departed at 19:50, 20:50, 21:50 and 23:10 have been withdrawn. This effectively means that it is impossible to get home after spending the evening in Worcester. Once Covis is done services must be restored as otherwise public transport which is a life line to some will cease to exist.	5/27/2021 12:25 PM
60	If prices were cheaper for short journeys into town, my children would use it.	5/22/2021 1:20 PM
61	N/A	5/20/2021 8:34 PM
62	Times are very unreliable	5/19/2021 8:20 PM
63	Better internet real time tracking of buses	5/18/2021 6:42 PM
64	Very expensive to get from Powick to retail park £6.50 return. Why so expensive? Also the 363 service only stops at school at beginning and end of school day and 6th formers at Hanley Castle have different hrs which is tricky if they're not able to drive themselves	5/18/2021 5:21 PM
65	Needs more frequent service at peak times at reduced prices; a national Oyster card would allow easy bus train or tram usage anywhere in country.	5/18/2021 10:52 AM
66	More services to Upton. Fares are to expensive and need reducing	5/18/2021 9:11 AM
67	People don't want to use buses - pre-covid outside the school services buses had minimal usage. Need to introduce car share scheme or something similar	5/17/2021 9:12 PM
68	Old non compliant vehicles . Only 4 Euro 6 buses in fleet. Current deckers are noisy and same models in London attracted complaints. They were displaced from Leicester and newer vehicles moved from Worcester. This process of dumping old vehicles adds to pollution on the A449	5/16/2021 3:26 PM
69	No	5/15/2021 10:01 AM
70	Na	5/13/2021 4:25 PM
71	More frequent but smaller buses	5/10/2021 6:48 AM
72	n/a	5/9/2021 2:25 PM

Q50 Finally, we would like to learn your ideas for how life can be improved for people living in Powick & Callow End. What changes would you like to see over the next 20 years? Here are some ideas. Please indicate which of these you consider to be most important to you .

Answered: 175 Skipped: 1



Powick Parish Neighbourhood Plan 2021

ANSWER CHOICES	RESPONSES	
A car share scheme/ community transport.	20.57%	36
More local employment opportunities.	26.86%	47
A garden share scheme.	14.29%	25
Allotments.	32.00%	56
Improvements to Parish / Village Halls.	16.57%	29
Better play areas.	29.71%	52
More parks and green spaces.	33.71%	59
More sporting facilities.	24.57%	43
Additional general store / Post Office.	69.71%	122
More social opportunities across all age groups.	44.57%	78
Other (please specify)	36.00%	63
Total Respondents: 175		

#	OTHER (PLEASE SPECIFY)	DATE
1	No opinion stated	7/4/2021 8:19 PM
2	Improved bus service	7/4/2021 8:07 PM
3	Better carparking facilities, Road in Callow End is totally blocked at school arrival/leaving times.	7/4/2021 6:57 PM
4	Play days for children	7/4/2021 6:43 PM
5	another shop in Powick needed	7/4/2021 6:22 PM
6	n/a	7/4/2021 6:13 PM
7	No opinion stated	7/4/2021 4:55 PM
8	No comment made	7/4/2021 4:36 PM
9	no comment made	7/4/2021 4:25 PM
10	Shop badly needed in Powick.	7/4/2021 4:18 PM
11	No comment stated	7/4/2021 4:08 PM
12	Could allotments and garden share be combined? How could you improve the Parish Halls? Suggestion that a page in the Church magazine once a year could inform form who the Parish Councillors are.	7/4/2021 3:56 PM
13	Garden share scheme, sounds interesting, (what is this?). The school /Parish multi-sports court is great (we need more like this). Shop/PO in Powick, Lower wick Co -op is full of Powick residents, increasing traffic to.	7/4/2021 9:43 AM
14	Links with the church in both villages; looking for ways to be there for the community	7/3/2021 5:35 PM
15	No answer	7/3/2021 5:19 PM
16	More play equipment etc on Powick playing field	7/3/2021 5:02 PM
17	The land in front of Stanbrook Abbey needs to be utilised sports/allotments	7/3/2021 3:33 PM
18	The land in front of Stanbrook Abbey needs to be utilised sports/allotments	7/3/2021 3:33 PM
19	Speak to Link Nurseries ref exising shop	7/3/2021 3:11 PM

## Powick Parish Neighbourhood Plan 2021

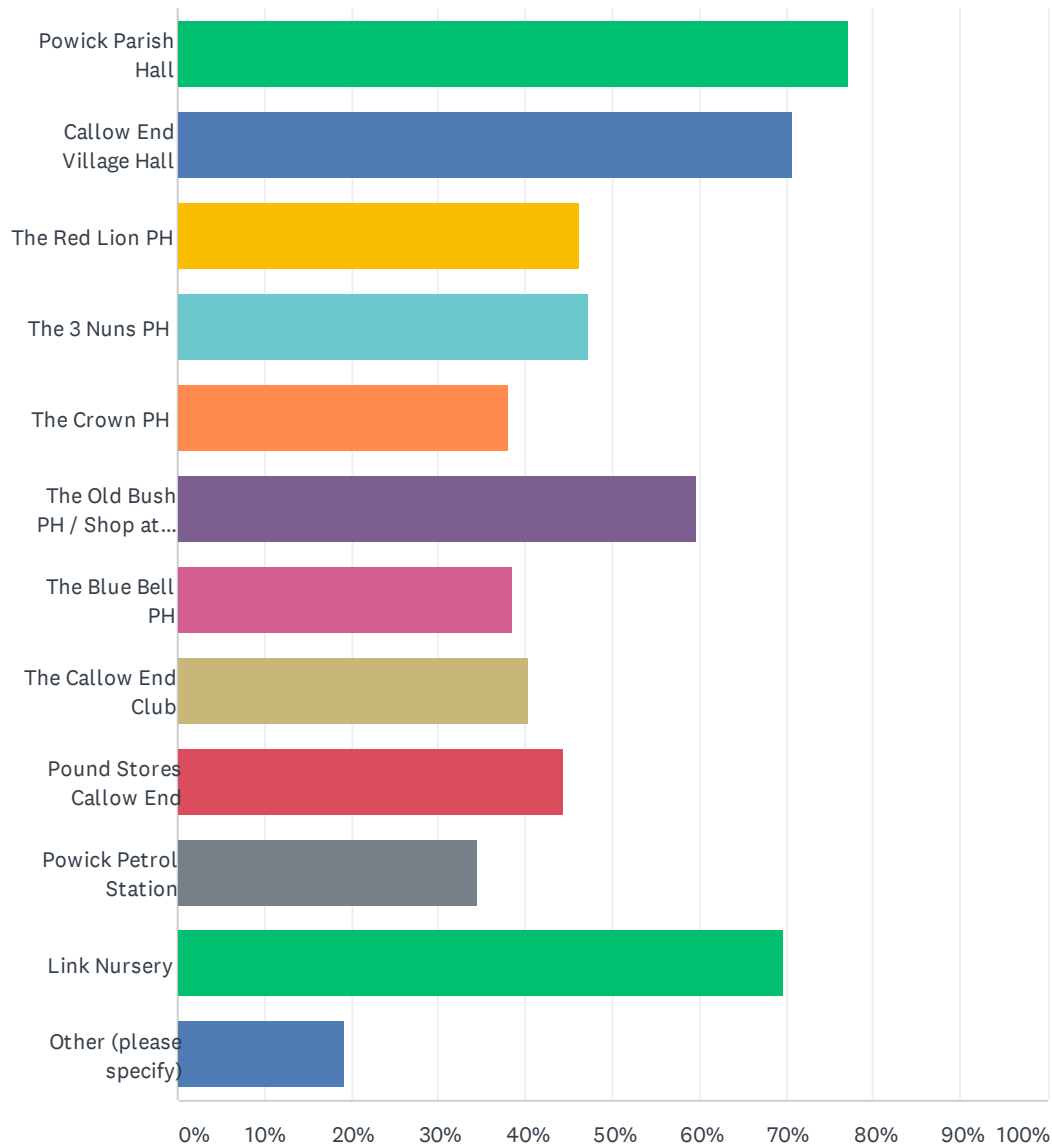
20	Garden share could be done by MHDC working with Age Uk. Allotments+ One of the land owners( farmers) could give site to build allotments in Powick. Powick PO is sadly missed ? new one in Hospital Lane.powick Parish Hall does a great job re social activities. Ask farmers within the Parish to give a site for Parish Wood.	7/3/2021 2:57 PM
21	Clearer signage; sound stiles; benches in strategic places. Play equipment on new housing estate; children's play area in Sparrow Hall	7/3/2021 2:56 PM
22	Too much emphasis paid by Council on Callow End instead of Powick.	7/3/2021 12:55 PM
23	Garden share may be helpful to some residents and chance to have some company	7/3/2021 11:29 AM
24	How would garden share affect insurance?	7/3/2021 7:43 AM
25	Additional store and PO needed now, and all social activities need to be improved.	7/2/2021 8:04 PM
26	Create suitable footpath and cycle route to Malvern. Maintain public footpaths.	7/2/2021 7:38 PM
27	Big yes to general store	7/2/2021 7:21 PM
28	Further improvement to the Hospital Lane pitches. Convenience store much needed in Powick. Would support any plans to bring local community together socially.	7/2/2021 7:00 PM
29	Powick playing field tennis net reinstated, Basketball court at Hospital Lane site perhaps. Protect green spaces to show care for the environment. there are enough houses now.	7/2/2021 6:43 PM
30	Community minibus service on demand, Garden share would help older people with too large gardens, opportunity to grow food and keep fit. All weather football pitch at Callow End. Working from home = more leisure time and increased need for social activity	7/2/2021 3:58 PM
31	Continued improvement of CE play area as it is the core of CE, Cycle facility out of CE to the New Bridge in Worc direction	7/2/2021 12:33 PM
32	no response to this question	7/2/2021 12:16 PM
33	None	7/2/2021 6:18 AM
34	Cycle path through Callow End/ Jennett Tree Lane	7/2/2021 6:03 AM
35	No response	7/1/2021 8:26 PM
36	Ref sporting facilities - tennis, football, basket ball hoop and courts. Forest school area for children to learn and play in. Cycle paths to Callow End.	7/1/2021 8:14 PM
37	Keep it small, keep it semi rural, keep it nice to live rather than all about moneyy	7/1/2021 7:42 PM
38	Comments - tennis courts, Astro turf play area for 5 aside football	7/1/2021 4:30 PM
39	Play areas- we have good areas but need weather proofing. Green spaces need batter footpath signage and maintenance. Definitely need a general stores/post office	7/1/2021 3:29 PM
40	Local Employment - if small independent business but not trading estates; perhaps farm shop local like the Fold. Garden Share - yes and consolidate with local business ideas, crafts, food, Link N. Cafe. Halls - perhaps updating and making environmentally friendly. Walking groups, child friendly cycle track. Cafe, veterans cafe, demdentia, computer cafe. Community hub monthly with advise on important issues.	7/1/2021 3:05 PM
41	Local employment opportunities to keep young people in the area; a convenience store with good access and parking would be good in the Colletts Green, Byrons Wood area,	7/1/2021 12:50 PM
42	Industrial/Commercial Office starter untis	6/29/2021 12:13 PM
43	A by-pass around Powick	6/28/2021 5:43 PM
44	Community Groups	6/28/2021 4:06 PM
45	Snooker Table	6/28/2021 3:37 PM
46	Cafes	6/21/2021 10:26 AM
47	Improvements to overgrown footpaths, including better signage and ensuring properties have not blocked access. There a quite a few that have been roped off or residents have built gates across them.	6/20/2021 6:55 PM

## Powick Parish Neighbourhood Plan 2021

48	direct control over development more contribution from developers to parks schooling open spaces	6/20/2021 3:05 PM
49	More independent shops/services e.g. greengrocers, cafes to purchase local produce. Create a more lively/living/independent community and reduce need to travel to Malvern/Worcester for amenities etc.	6/15/2021 8:36 PM
50	Much better access to our Open spaces and footpaths. Access Land is often illegally blocked by land users.	6/8/2021 4:56 PM
51	Better maintained rights of way and footpaths/bridleways.	6/7/2021 1:41 PM
52	The general store needs to be in Colletts Green either with a change of use for the Three Nuns or the Four Seasons Chinese restaurant	6/1/2021 1:58 PM
53	Church involvement - surprised not included in this survey	5/31/2021 11:12 PM
54	Powick needs a shop	5/28/2021 5:19 PM
55	an organic fresh food shop	5/27/2021 10:05 PM
56	no opinion at the moment as still relatively new to the area	5/22/2021 3:45 PM
57	Ridiculous Powick has no shop. Huge number of unnecessary car journeys	5/18/2021 6:42 PM
58	Buy the land behind the bus stop in Callow End behind the bus stop and use as a community orchard/rewilding location	5/17/2021 9:12 PM
59	expand/support Link Nurseries and involve local school/outdoor teaching	5/16/2021 11:09 PM
60	History society.	5/16/2021 3:26 PM
61	Local store is paramount	5/15/2021 10:01 AM
62	Allotments - but houses have been built on the original allotments! "Additional" store/PO - we have nothing in Powick so can't be additional. Youth and young persons clubs. Health/Medical centre	5/12/2021 8:41 PM
63	More community events which gather the local community together	5/9/2021 8:46 PM

Q51 The law gives Parish Councils the power to designate ‘assets of community value’ in their neighbourhood development plans. An asset can be a building or landscape feature which furthers the interest of the local community. Designation gives some protection in case the owner decides to sell the land or property for another use. Which buildings or areas of land do you think should be designated? (please tick all that apply)

Answered: 171 Skipped: 5



Powick Parish Neighbourhood Plan 2021

ANSWER CHOICES	RESPONSES	
Powick Parish Hall	77.19%	132
Callow End Village Hall	70.76%	121
The Red Lion PH	46.20%	79
The 3 Nuns PH	47.37%	81
The Crown PH	38.01%	65
The Old Bush PH / Shop at the Top	59.65%	102
The Blue Bell PH	38.60%	66
The Callow End Club	40.35%	69
Pound Stores Callow End	44.44%	76
Powick Petrol Station	34.50%	59
Link Nursery	69.59%	119
Other (please specify)	19.30%	33
Total Respondents: 171		

#	OTHER (PLEASE SPECIFY)	DATE
1	No opinion stated	7/4/2021 7:09 PM
2	The two Churches	7/4/2021 3:56 PM
3	The church yard	7/3/2021 5:35 PM
4	Churches	7/3/2021 2:56 PM
5	Person failed to complete the rest of the survey	7/3/2021 11:14 AM
6	Ex Abbey Land	7/3/2021 7:43 AM
7	Too soon to comment	7/2/2021 8:34 PM
8	Land on Colletts Green Road/ field	7/2/2021 6:43 PM
9	CE park and PROW towards the river	7/2/2021 12:33 PM
10	Stanbrook Abbey	7/2/2021 12:09 PM
11	Powick Church	7/1/2021 4:30 PM
12	Land next to Skoda Garage. Fields next to Powick/Hospital Lane Playing Fields and beyond. Fields adjacent and opposite Powick Parish Hall.	7/1/2021 3:05 PM
13	It would be good if the Chinese is not going to be a restaurant any more that it changed to a convenience store and a cafe rather than housing.	7/1/2021 12:50 PM
14	Callow End and Powick Primary School	6/29/2021 12:13 PM
15	Bredon House	6/28/2021 5:43 PM
16	football and park areas	6/20/2021 3:05 PM
17	Powick hand pump house	6/19/2021 8:10 PM
18	NA	6/18/2021 8:46 AM
19	None	6/18/2021 7:01 AM

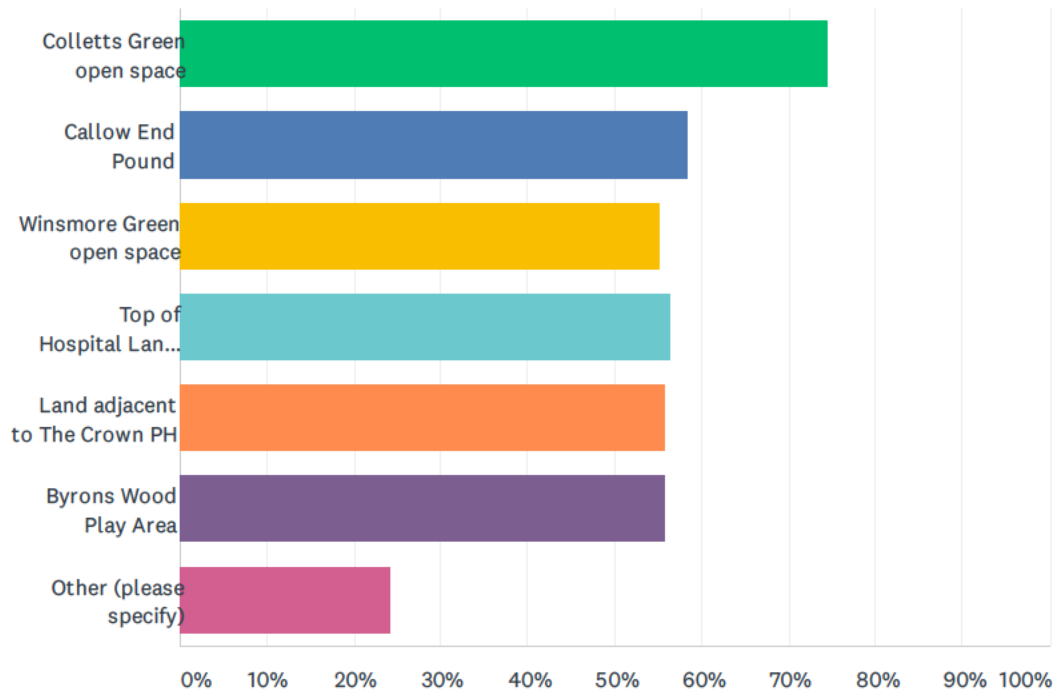
## Powick Parish Neighbourhood Plan 2021

20	The Green next to The Drive in Powick and The Four Seasons restaurant/takeaway	6/16/2021 6:57 PM
21	All green spaces ( Winsmore green, Broadfields Farm Lane, Powick Hams and other Access Land) for more people to walk and run on.	6/8/2021 4:56 PM
22	St Peter's Church Powick. Land on the B4424 between Powick and Callow End	6/8/2021 2:24 PM
23	St James Church Callow End, St Peters Church Powick	6/7/2021 4:39 PM
24	Church buildings	5/31/2021 11:12 PM
25	Chinese restaurant	5/30/2021 11:30 PM
26	None	5/28/2021 10:53 PM
27	Village Green space in colletts green	5/28/2021 10:22 PM
28	The Callow End Playing Fields	5/27/2021 10:05 PM
29	no opinion	5/22/2021 3:45 PM
30	Green wedges along A449 between school & Collets Green & other side of road. Former Chinese restaurant which should be shop & community facilities	5/18/2021 6:42 PM
31	The land behind the bust stop in Callow End for use as a community orchard/rewilding area	5/17/2021 9:12 PM
32	None particularly	5/13/2021 4:25 PM
33	Powick Playing Field	5/12/2021 8:41 PM



## Q52 Which of the following features should be designated for protection? (please tick all that apply)

Answered: 161 Skipped: 15



ANSWER CHOICES	RESPONSES	
Colletts Green open space	74.53%	120
Callow End Pound	58.39%	94
Winsmore Green open space	55.28%	89
Top of Hospital Lane (to rear of the bus shelter)	56.52%	91
Land adjacent to The Crown PH	55.90%	90
Byrons Wood Play Area	55.90%	90
Other (please specify)	24.22%	39
Total Respondents: 161		

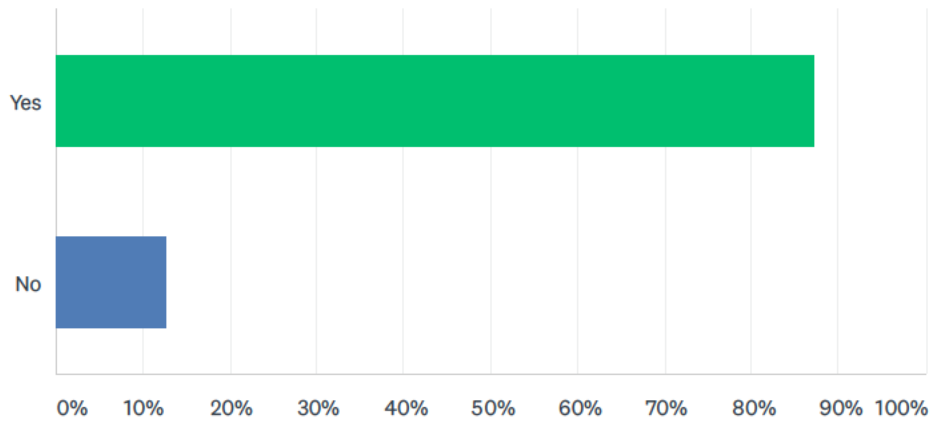
#	OTHER (PLEASE SPECIFY)	DATE
1	Any land in Callow End,	7/4/2021 8:19 PM
2	Walking up farm track from Hooper Close the field has a locked gate which is too high to climb and prevents access to common land.	7/4/2021 6:43 PM
3	comment states person was unaware of the locations of these open spaces.	7/4/2021 4:55 PM
4	Not sure about Callow End Pound. Every gap of Powick is being "FILLED IN" reducing open spaces for children/animals/nature/residents.	7/4/2021 9:43 AM
5	Fields behind Winsmore's new houses	7/3/2021 5:02 PM

## Powick Parish Neighbourhood Plan 2021

6	don't know where Winsmore or Byrons Wood play area are.	7/3/2021 4:31 PM
7	Children's play areas	7/3/2021 4:08 PM
8	Land needs management ask MHDC< sports clubs, Colin Mason ( hay warden and worcs wildlife trust for help.	7/3/2021 2:57 PM
9	Churches and Churchyard	7/3/2021 2:56 PM
10	The Greenway	7/3/2021 11:29 AM
11	Old Hills Deblins Green	7/3/2021 7:43 AM
12	CE Park and surrounding fields, PROW towards the river	7/2/2021 12:33 PM
13	Powick Playing field	7/1/2021 8:14 PM
14	We pay our tax and rates, never had road cleaned; road is falling away. Slow and calming traffic signs needed. Lot more people walking, no pavements - a lot more traffic due to new houses being built. Racing to beat traffic on Malvern Rd.	7/1/2021 4:56 PM
15	All fields adjacent to, opposite, diagonal and anywhere close to Hospital Lane Playing Fields - School and Parish Hall, Skoda Garage, King's End Lane, Old malvern Rd.	7/1/2021 3:05 PM
16	Bowling Green grassy space,	7/1/2021 12:50 PM
17	school playing fields	6/20/2021 3:05 PM
18	Powick playing fields and Powick recreational behind school	6/19/2021 8:10 PM
19	NA	6/18/2021 8:46 AM
20	Powick playing fields	6/16/2021 11:38 AM
21	Pixham Ferry car park and riverside	6/15/2021 8:36 PM
22	All Access Land, green spaces and Woodland marked on Maps	6/8/2021 4:56 PM
23	Deblins Green	6/8/2021 2:24 PM
24	Existing playing fields	6/7/2021 4:39 PM
25	Powick playing field and Powick football field	6/4/2021 8:03 PM
26	N/A	5/31/2021 2:51 PM
27	Old Hills	5/31/2021 2:31 PM
28	Park area at byrons wood, playing field both behind village hall and off hospital lane	5/30/2021 11:30 PM
29	All playing fields	5/28/2021 10:22 PM
30	Powick playing fields	5/28/2021 5:51 PM
31	None	5/27/2021 12:25 PM
32	Colletts Green open space is already protected	5/23/2021 2:57 PM
33	See previous answer	5/18/2021 6:42 PM
34	Common land behind the furlong	5/18/2021 9:11 AM
35	See above (land behind the bus stop in Callow End)	5/17/2021 9:12 PM
36	I fail to see the purpose/utility of the Top of Hospital Lane	5/16/2021 11:09 PM
37	Powick Playing Field	5/12/2021 8:41 PM
38	The Furlong and Partletts Way greens.	5/10/2021 12:31 PM
39	Horse Hill Callow End	5/10/2021 6:48 AM

### Q53 Would you like to see local action to address the climate crisis?

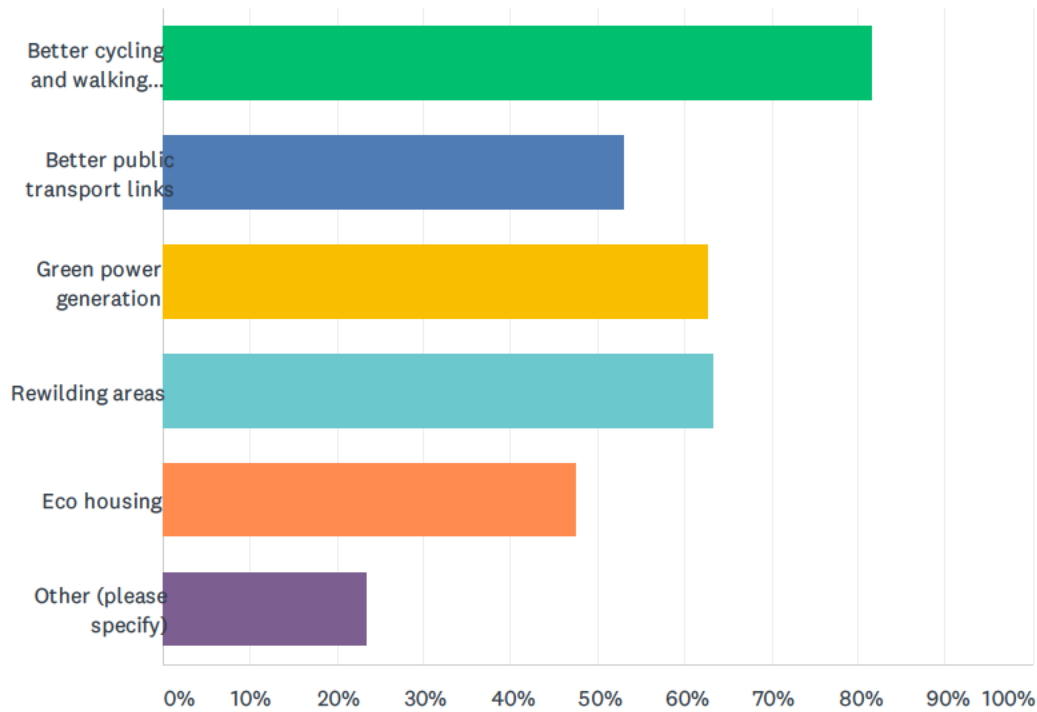
Answered: 158 Skipped: 18



ANSWER CHOICES	RESPONSES	
Yes	87.34%	138
No	12.66%	20
TOTAL		158

## Q54 Which of these initiatives would you support? (please tick all that apply)

Answered: 158 Skipped: 18



ANSWER CHOICES	RESPONSES	
Better cycling and walking infrastructure	81.65%	129
Better public transport links	53.16%	84
Green power generation	62.66%	99
Rewilding areas	63.29%	100
Eco housing	47.47%	75
Other (please specify)	23.42%	37
Total Respondents: 158		

#	OTHER (PLEASE SPECIFY)	DATE
1	important to retain village life	7/4/2021 6:22 PM
2	Other comment:-Callow End is a lovely place to live with a good community feel to it. There are good individuals and groups ensuring this happens. Well done to all involved in making a happy community.	7/4/2021 4:55 PM
3	Need to train cyclists to be responsible in their cycling, sort out the pavements especially in Lower ferry Lane and Orchard Way. Any other comments:- !) What sub committee put these questions together and did anyone check/proof read before issue? 2) Did you know A St Peter's Church Heritage Committee had collated answers to its own questionnaire? B a sub committee of church members and others is currently working on a survey? 3 Why was any mention of the Churches omitted! St Peter's was used to distribute goods to those affected by	7/4/2021 3:56 PM

## Powick Parish Neighbourhood Plan 2021

floods - didn't your council know? 4 Do individual councillors meet and speak with local residents?

4	Re. eco housing =NOT NEW HOUSING, I moved to Powick 10 yrs ago as it was a nice village with decent people, good, fairly spacious homes with plenty of countryside/natural areas mixed in with housing. This has changed. Now there are many tiny houses (with parking/ roadside use overcrowding), shrinking natural space and residential social issues. PLEASE... When will this stop?	7/4/2021 9:43 AM
5	Could the parcel of ground behind the small car parking spaces opposite CE school be bought and developed as a parish car park?Schol, church and club need parking.All venues could be used more in the day or evening if there was parking.At term time the school uses the limited parking we have so in the road is the only option for anyone else. It would also stop the traffic congestion at school drop off and pick up times.	7/3/2021 5:35 PM
6	Concerning the Carrington Bridge and New Southern Link Rd; what can be done to compensate for the brutal destruction of the flora and fauna ripped out and raped. The local environment should be preserved and compensated for this demolition. The area looks like a wasteland; pollution, noise, poisonous air etc is harming us all, especially children. ;	7/3/2021 5:02 PM
7	All new houses to be built to v high standard of sustainability and energy/ water conservation + help and advice to existing homes.	7/3/2021 2:57 PM
8	Disappointed that no reference has been made concerning the two church buildings in our parish - as a community asset (for worship, weddings and funerals; as an historical building(s) of great signficance	7/3/2021 2:56 PM
9	Old Malvern Road:- footpath replaced! WHY potholes needed repairing not the footpath.	7/3/2021 12:33 PM
10	Better cycling and walking infrastructure-- there is no footpath or cycle path between the H/way house, Bastonford and Deblins Green Lane, which makes that section of road dangerous for cyclistd and walkers. Speed cameras within village boundaries.	7/3/2021 12:20 PM
11	Map of roads was drawn suggesting Jennet Tree Lane should be closed to traffic and a new road be built with a roundabout on Upton Road to slow traffic	7/3/2021 7:43 AM
12	We need mor dog poo bins. I only know of i which is in the middle of the green.	7/2/2021 7:50 PM
13	We along with many others believe that a convenience store would thrive and be beneficial around the post code WR2 4TD, Sparrowhall Lane.	7/2/2021 7:21 PM
14	Land adjacent to the Crown PH could be used for a large pub garden area for the Crown, could even introduce a locally sourced goods shop there (similar to the Shop at The Top by the Old Bush) to serve Powick residents.	7/2/2021 7:00 PM
15	we have sufficient housing now and needto protect the remaining green spaces. I would like to see the Greenway as a protected assett and see this in writing. This sends a statement to the community.	7/2/2021 6:43 PM
16	Cycle infrastructure - cycle provision is good on the Malvern Rd and the new bridge over the A4440 into Worc. This is achievable for families from here to Worc and back. My 5 yr old does it and I know other families don't due to the B4424 out of CE. Also Jennett Tree Lane into the retail park should be a priority.Ref cycling - This is a must and should be top of the list for Cllrs	7/2/2021 12:33 PM
17	Eeco housing retrospective to existing properties. SPEEDING IS MY MAIN CONCERN!	7/2/2021 6:03 AM
18	The area is beautiful and we are looking forward to being part of this community especially once restrictions have listed even more. I did notice thast the alleyway at the bottom of Powick which is supposed to be for bikes very overgrown and unsafe for bikes to safely use - a lovely path to walk on.	7/1/2021 8:14 PM
19	Way too many new builds, the skylarks have gone. the owls have gone, the bats have gone. Too few people have care about nature.We used to have hedghogs but due to some inconsiderate and tiny minded fools putting gravel boards in they have gone. There were supposed to be spaces left in the new build for the hogs but none have been put in.	7/1/2021 7:42 PM
20	Leave Powick alone for further development and have a look at Callow End. Why are there no housing developments or is it too close to Tom Well's heart	7/1/2021 4:40 PM
21	Could not access survey website other than Facebook which I refuse to use. what's wrong with	7/1/2021 3:29 PM

## Powick Parish Neighbourhood Plan 2021

a direct link?

22	Enforced Solar PV and Solar Water on any/all new builds and not 2 crappy solar panels either! Decent cycle/walking paths between Powick and Malvern - Worcester. Average speed check cameras pon the Malvern Rd A449 Worcester to Malvern - Callow End - Upton. Protection of Hedgerows and Boundary Trees. More bird and bat boxes, more wild life public pond areas especially if you are building new estates (those already planned/built). No more Housing Estates! The green spaces/areas they provide are as tiny as out garden! Plant more trees!	7/1/2021 3:05 PM
23	But not walking - There is an excess of public footpaths. Widely publish the results of the survey and initiatives taken as a result	6/29/2021 12:13 PM
24	If 4 Seasons doesn't reopen using the site as a shop would be great for the community	6/29/2021 11:36 AM
25	The needs of Hospital Lane Development (Byrons Wood) is an absolute necessity. It needs to be planned to develop as a mini village. The Link Nursery is ineffective. The open spaces need to be linked in some way. what about a Park Run facility? Links with Elgar are totally ignored. Powick is riven by the A449. This survey does not provide an assessment of what potential community assets may be available for residents to be "proud" of rrs	6/28/2021 5:43 PM
26	Parish Council do a great job	6/28/2021 4:06 PM
27	I am looking forward to getting more involved in the local community as lockdown eases	6/28/2021 3:37 PM
28	None treat us like adults to make our own decisions	6/18/2021 7:01 AM
29	Infrastructure for electric vehicles e.g. charging points, hire schemes, car share. Community repair, share, swap, recycling schemes. Community green initiatives e.g. reusable bottle scheme, facilities/pubs adopting a parish-wide no single use plastic policy, bulk purchasing.	6/15/2021 8:36 PM
30	Footpath along full length of Old Malvern Rd	6/15/2021 7:15 PM
31	Reduction in car journeys to school	6/8/2021 4:56 PM
32	more cycling path away from roads	5/27/2021 10:05 PM
33	more affordable solar power for households. Encourage / incentivise more people to cycle to work	5/22/2021 1:20 PM
34	Electric vehicle rapid charging points	5/18/2021 9:00 PM
35	Extensive community tree plantingand tree ownership	5/18/2021 6:42 PM
36	Four Seasons conversion back to a shop is long overdue. Looking to the future Powick Village needs a bypass to allow the historic core of the village to regenerate and restore a greatr sense of community.	5/18/2021 10:52 AM
37	NO ideas	5/16/2021 3:26 PM

Q55 Thank you for taking part in this survey!We would really like to keep you updated about the Neighbourhood Planning process.If you would like to be added to our mailing list or would like to join one of the Working Groups, please give your name and contact details below.(Your information will only be used for this purpose and will not be shared with any other 3rd party)

Answered: 75 Skipped: 101

ANSWER CHOICES	RESPONSES	
Name	100.00%	75
Company	0.00%	0
Address	96.00%	72
Address 2	73.33%	55
City/Town	61.33%	46
State/Province	0.00%	0
ZIP/Postal Code	88.00%	66
Country	0.00%	0
Email Address	94.67%	71
Phone Number	56.00%	42

- [Redacted]
- [Redacted]
- [Redacted]
- [Redacted]
- [Redacted]
- [Redacted]
- [Redacted]
- [Redacted]
- [Redacted]
- [Redacted]
- [Redacted]
- [Redacted]
- [Redacted]
- [Redacted]
- [Redacted]
- [Redacted]
- [Redacted]
- [Redacted]
- [Redacted]

- [Redacted]
- [Redacted]
- [Redacted]
- [Redacted]
- [Redacted]
- [Redacted]
- [Redacted]
- [Redacted]
- [Redacted]
- [Redacted]
- [Redacted]
- [Redacted]
- [Redacted]
- [Redacted]
- [Redacted]
- [Redacted]
- [Redacted]
- [Redacted]


- [Redacted]
- [Redacted]
- [Redacted]
- [Redacted]
- [Redacted]
- [Redacted]
- [Redacted]
- [Redacted]
- [Redacted]
- [Redacted]
- [Redacted]
- [Redacted]
- [Redacted]
- [Redacted]
- [Redacted]
- [Redacted]
- [Redacted]
- [Redacted] PM








The table consists of three columns of redacted text. The first column contains 32 small square markers. The second and third columns contain 32 horizontal bars of varying lengths, representing redacted content. The bars in the second column vary in length, while the bars in the third column are uniform in length.





[Redacted text block]

[Redacted text block]



26

[Redacted text block]

[Redacted text block]

[Redacted]

[Redacted]

[Redacted]

[Redacted]

[Redacted]

[Redacted]

[Redacted]

[Redacted]

[Redacted]

[Redacted]

[Redacted]

[Redacted]

[Redacted]

[Redacted]

[Redacted]

[Redacted]

[Redacted]

[Redacted]

[Redacted]

[Redacted]

[Redacted]

[Redacted]

[Redacted]

[Redacted]

[Redacted]

[Redacted]

[Redacted]

[Redacted]

[Redacted]

[Redacted]

[Redacted]

[Redacted]

[Redacted]

[Redacted]

[Redacted]

[Redacted]

[Redacted]

[Redacted]

[Redacted]

[Redacted]

[Redacted]

[Redacted]

[Redacted]

[Redacted]

[Redacted]

[Redacted]

[Redacted]

[Redacted]

[Redacted]

[Redacted]

[Redacted]

[Redacted]

[Redacted]

[Redacted]

[Redacted]

[Redacted]

[Redacted]

[Redacted]

[Redacted]

[Redacted]

[Redacted]

[Redacted]

[Redacted]

[Redacted]

[Redacted]

[Redacted]

[Redacted]

[Redacted]

[Redacted]

[Redacted]

[Redacted]

[Redacted]

[Redacted]

[Redacted]

[Redacted]

[Redacted]

[Redacted]





[Redacted Table Content]

